

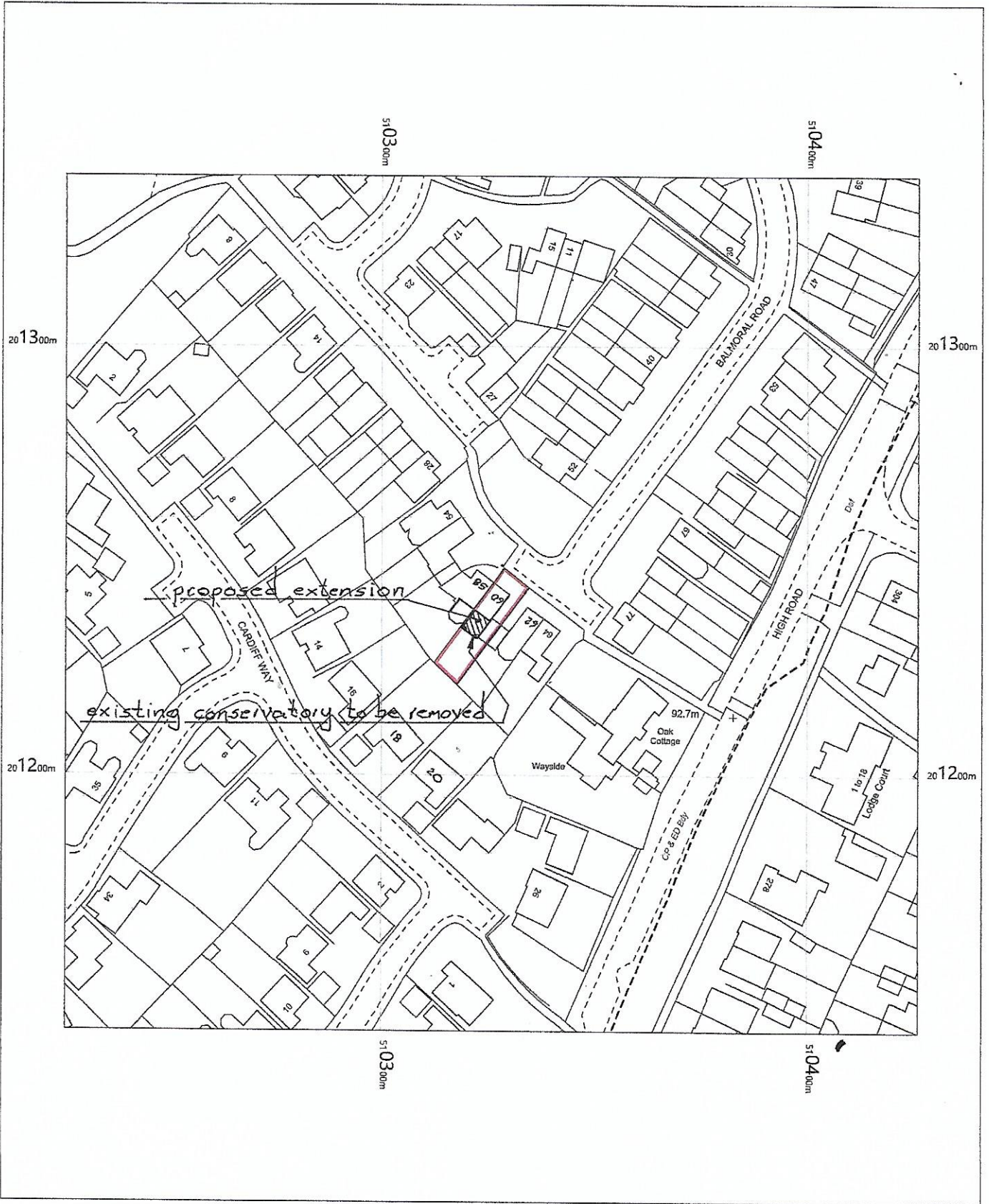


60 Balmoral Road



OS MasterMap 1250/2500/10000 scale
Thursday, July 14, 2022, ID: BLJT-01050136
www.planningapplicationmaps.co.uk

1:1250 scale print at A4, Centre: 510326 E, 201240 N

©Crown Copyright Ordnance Survey. Licence no. 100051661

