

329800m 329900m 330000m

710350m

710350m

710300m

710300m

710200m

710200m

710150m

710150m

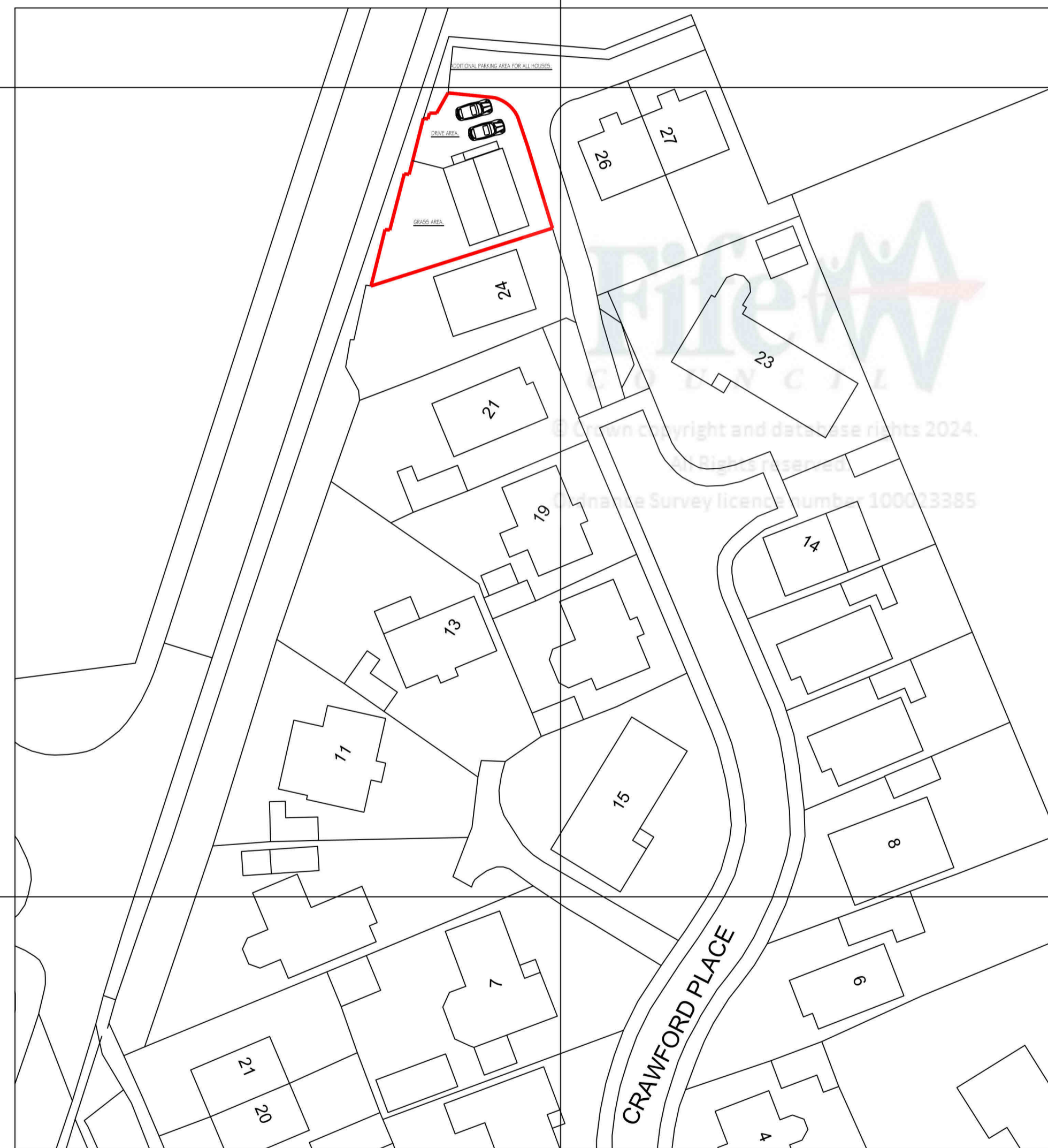
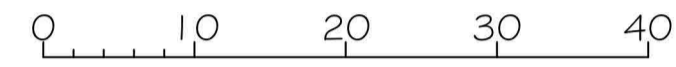
329800m

329900m

330000m

Crown Copyright and database rights 2023 OS Licence no. 100057546

EXISTING BLOCKPLAN 1:500.



329800m 329900m 330000m
710400m 710400m

710350m

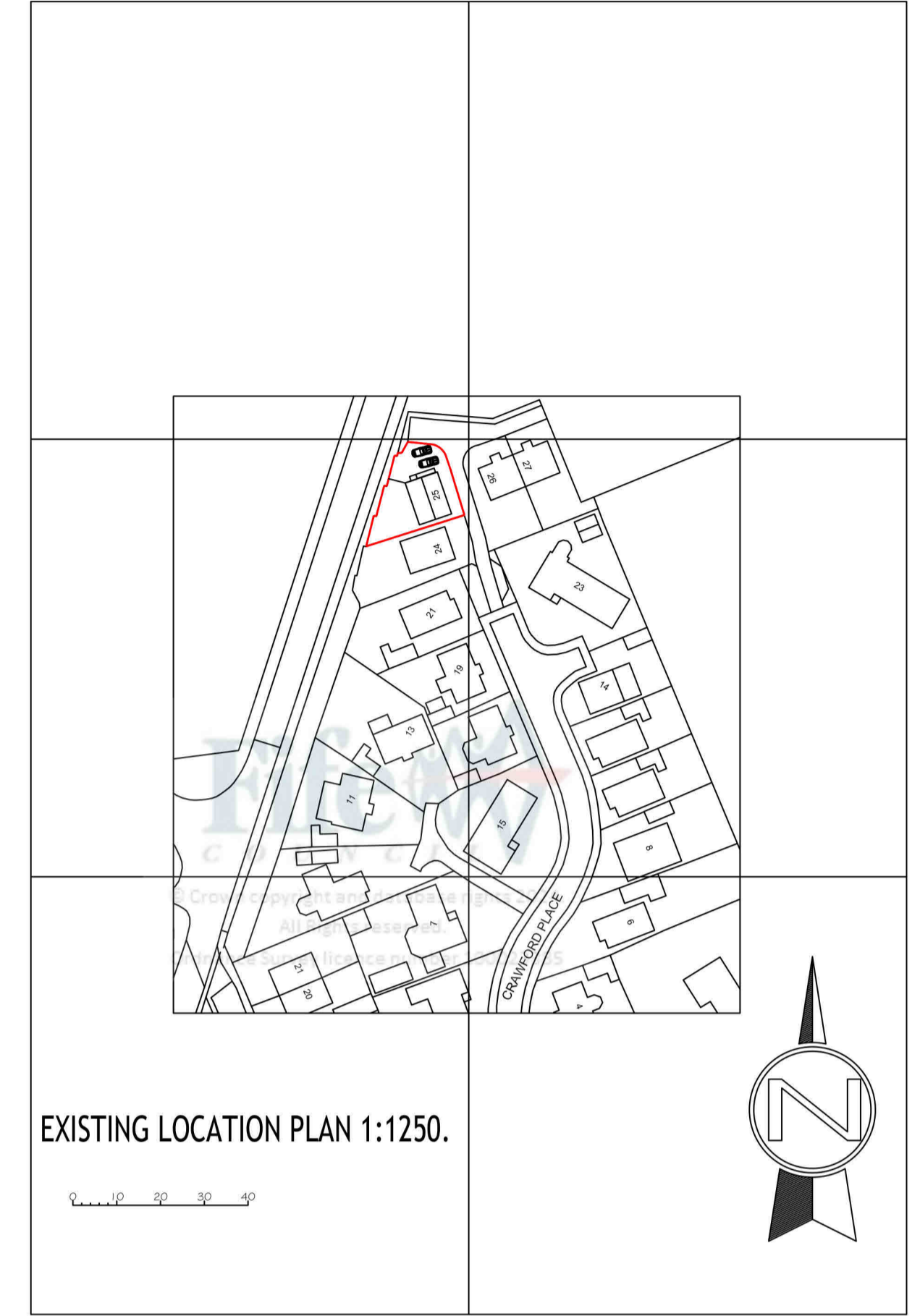
710300m

710300m

710100m

329800m 329900m 330000m

Crown Copyright and database rights 2023 OS Licence no. 100057546



EXISTING LOCATION PLAN 1:1250.



IF-IN-DOUBT-ASK.

NOTE

THE DETAILS AND SPECIFICATION SHOWN MAY CHANGE BUT ONLY AT THE PRIOR DISCRETION AND APPROVAL OF THE DESIGNER, AND ADDITIONALLY THE LOCAL AUTHORITY WHERE THE BUILDING REGULATIONS APPLY.

COPYRIGHT

THIS DRAWING IS COPYRIGHT. IT IS PROVIDED BY THE COMPANY FOR USE ONLY IN CONNECTION WITH THE CONSTRUCTION OF THE HOUSE WHICH IT PORTRAYS FROM TIMBER STRUCTURAL COMPONENTS MANUFACTURED BY THE COMPANY. REPRODUCTION OF THIS DRAWING IN ANY OTHER WAY IS PROHIBITED.

DATE	REVISION	SIGNED	INDEX

TITLE:
PROPOSED EXTENSION.
EXISTING-LOCATION-BLOCK.

FOR: FOR-MR.-#-MRS-URQUHART.
25-CRAWFORD-PLACE
LADYBANK.

Drawn by	Check by
GM	-
Date	7-1-24.
Scale	1:500-1:1250.
Drawing No.	FD-DU-001-24.
Revision	-