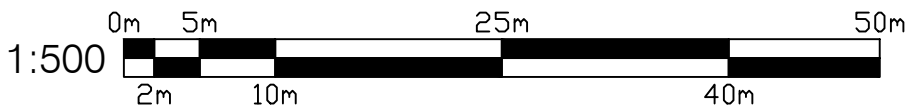
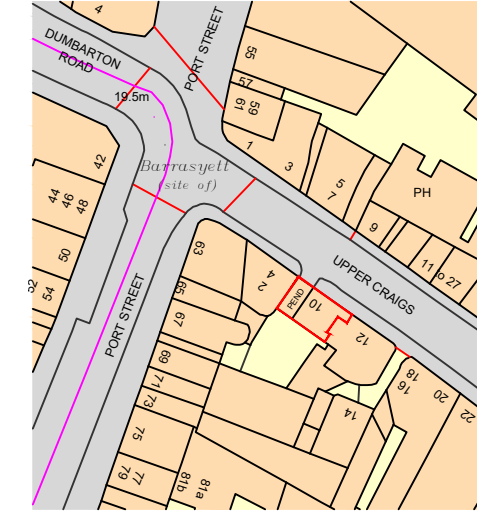


Ordnance Survey, (c) Crown Copyright 2024. All rights reserved. Licence number 100022432

Location Plan @ 1:500

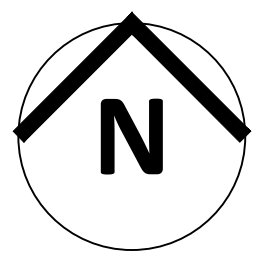
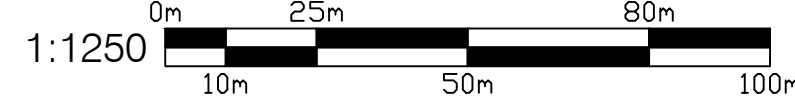



NOTES:
FIGURED DIMENSIONS TO BE TAKEN IN PREFERENCE TO SCALED DIMENSIONS.
ALL DIMENSIONS TO BE CHECKED ON SITE.



Ordnance Survey, (c) Crown Copyright 2024. All rights reserved. Licence number 100022432

Location Plan @ 1:1250



A	17/01/2024	Building Number Change	
Revision	Date	Description	
 GRAHAM SIBBALD Chartered Surveyors and Property Consultants <small>233 St Vincent Street, Glasgow G2 5QY Telephone 0141 332 1194 Fax 0141 332 5914 Website: www.g-s.co.uk Email: cad@g-s.co.uk</small>			
Client David and James Aitchison			
Project Measured Survey of Existing Property			
Address Flat 10 Upper Craigs Stirling FK8 2DG			
Drawing Title Location Plan			
Department No. GB_13835	Dwg No. L(90)001	Revision A	Sheet Size 1:1250 @ A3
Aims No. 2023\11\0298		Drawing Status Planning	
Drawn By AMH	Checked By GWT	Date 08/01/2024	
PREPARED BY GRAHAM + SIBBALD TECHNICAL SERVICES LLP			