

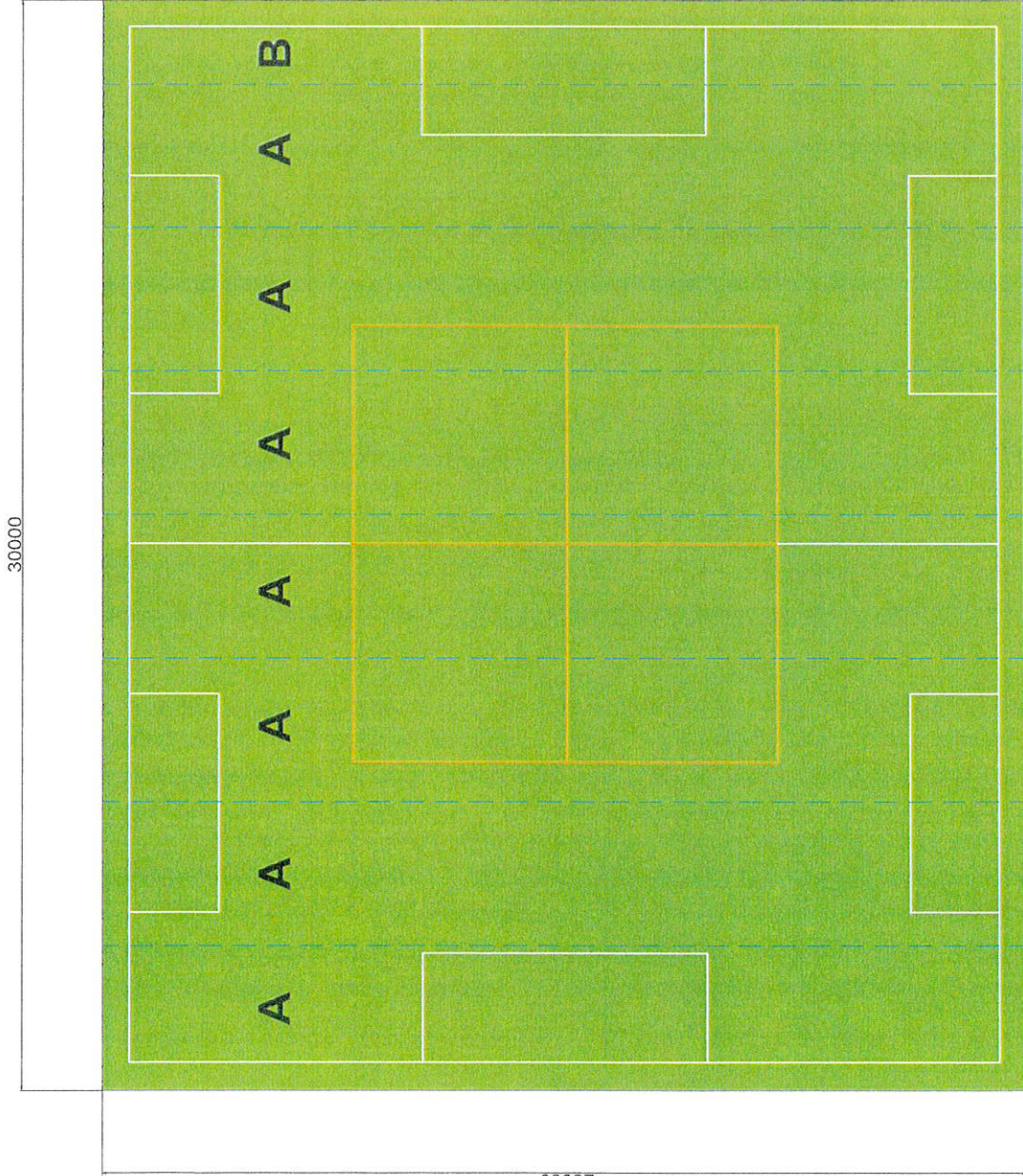
MUGA LOCATION



DRAWING NAME
CULLERCOATS PRIMARY SCHOOL

SCALE 1:50 @A0 | DATE: 22/09/2023 | REVISION: V1 | DRAWN BY: LS

ROLL PLAN LAYOUT




ROLL NO	POSITION	PROFILE (ALL ROLLS PLANNED TO 3950MM WIDTH)	GROSS LENGTH	NET LENGTH
1	A	3950MM PLAIN GREEN	26.4	26.0
2	A	3950MM PLAIN GREEN	26.4	26.0
3	A	3950MM PLAIN GREEN	26.4	26.0
4	A	3950MM PLAIN GREEN	26.4	26.0
5	A	3950MM PLAIN GREEN	26.4	26.0
6	A	3950MM PLAIN GREEN	26.4	26.0
7	A	3950MM PLAIN GREEN	26.4	26.0
8	B	3450MM GREEN, 200MM YELLOW, 300MM WHITE	26.4	26.0

AREA REQUESTED	780.0
MATERIAL SUPPLIED	844.8
MATERIAL CHARGED	832.0
CUT LOSS	6

WHITE LINE MATERIAL SUPPLIED AS 300MM BLOCK ON ROLL B TOTALING 156 LINEAR METERS @50MM


YELLOW LINE MATERIAL SUPPLIED AS 200MM BLOCK ON ROLL B TOTALING 104 LINEAR METERS @50MM



DRAWING NAME
CULLERCOATS PRIMARY SCHOOL

SCALE 1:50 @A0 DATE: 22/09/2023 REVISION: V1 DRAWN BY: LS

DIMENSIONS

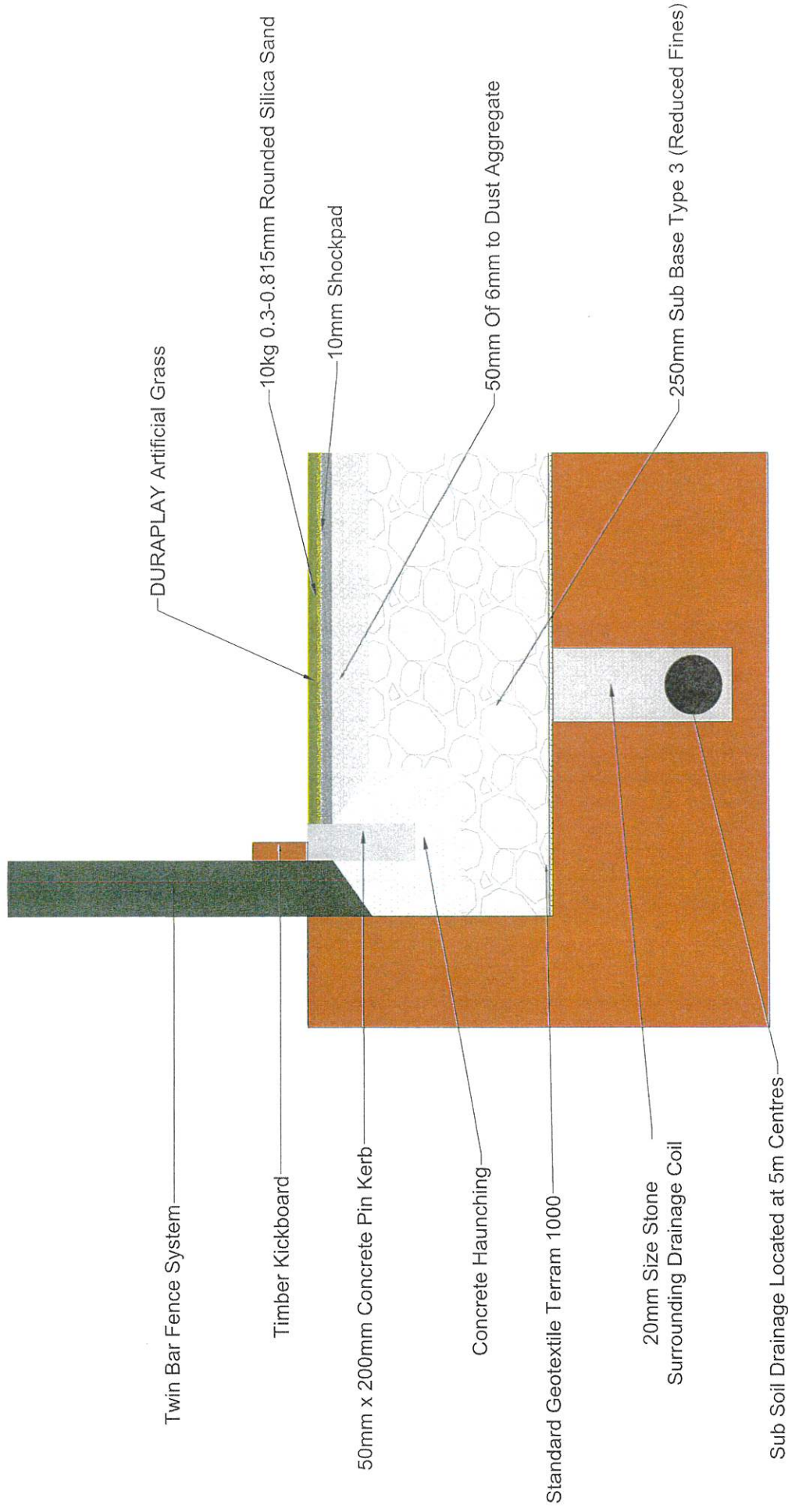


DRAWING NAME

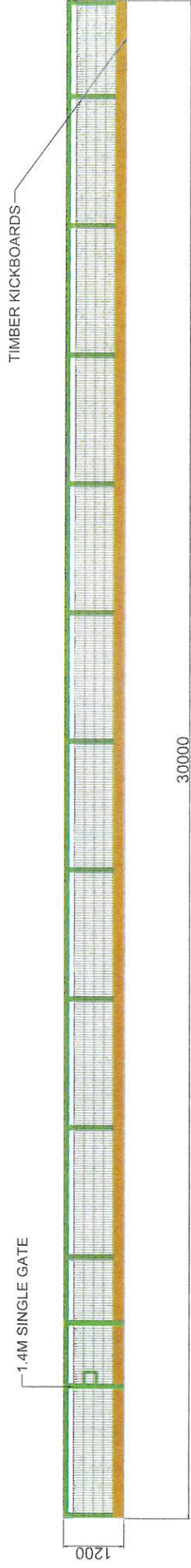
CULLERCOATS PRIMARY SCHOOL

SCALE 1:50 @A0 DATE: 22/09/2023 REVISION: V1 DRAWN BY: LS

DURAPLAY DYNAMIC BASE - 10MM PAD AND DRAINAGE



NORTH FENCE ELEVATION

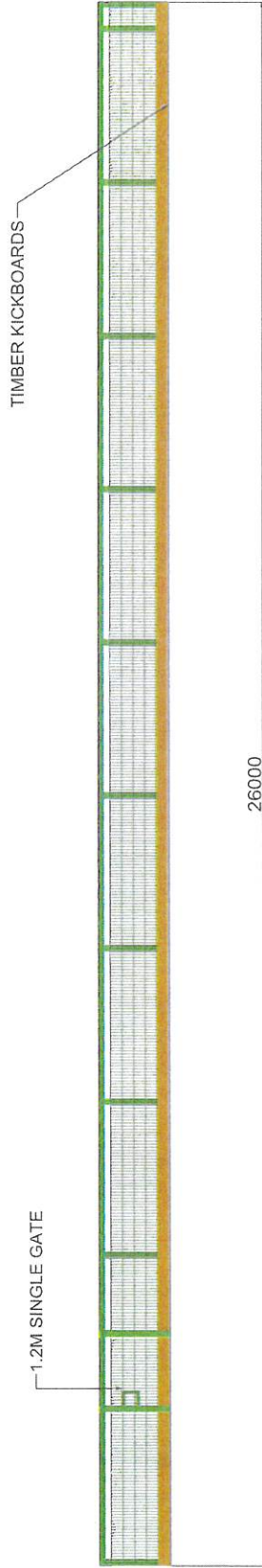


VIEW FROM INSIDE THE MUGA




DRAWING NAME			
CULLERCOATS PRIMARY SCHOOL			
SCALE 1:30 @A0	DATE: 22/09/2023	REVISION: V1	DRAWN BY: LS

EAST FENCE ELEVATION



VIEW FROM INSIDE THE MUGA



DRAWING NAME

CULLERCOATS PRIMARY SCHOOL


SCALE 1:30 @A0

DATE: 22/09/2023

REVISION: V1

DRAWN BY: LS

SOUTH FENCE ELEVATION




VIEW FROM INSIDE THE MUGA



DRAWING NAME	
CULLERCOATS PRIMARY SCHOOL	
SCALE: 1:30 @A0	DATE: 22/09/2023
REVISION: V1	DRAWN BY: LS

WEST FENCE ELEVATION



VIEW FROM INSIDE THE MUGA



DRAWING NAME			
CULLERCOATS PRIMARY SCHOOL			
SCALE 1:30 @A0	DATE: 22/09/2023	REVISION: V1	DRAWN BY: LS