

Map 1: Extended Phase 1 Habitat Survey: Land at Pendle Avenue, Bacup.

Survey Date: 01/03/23

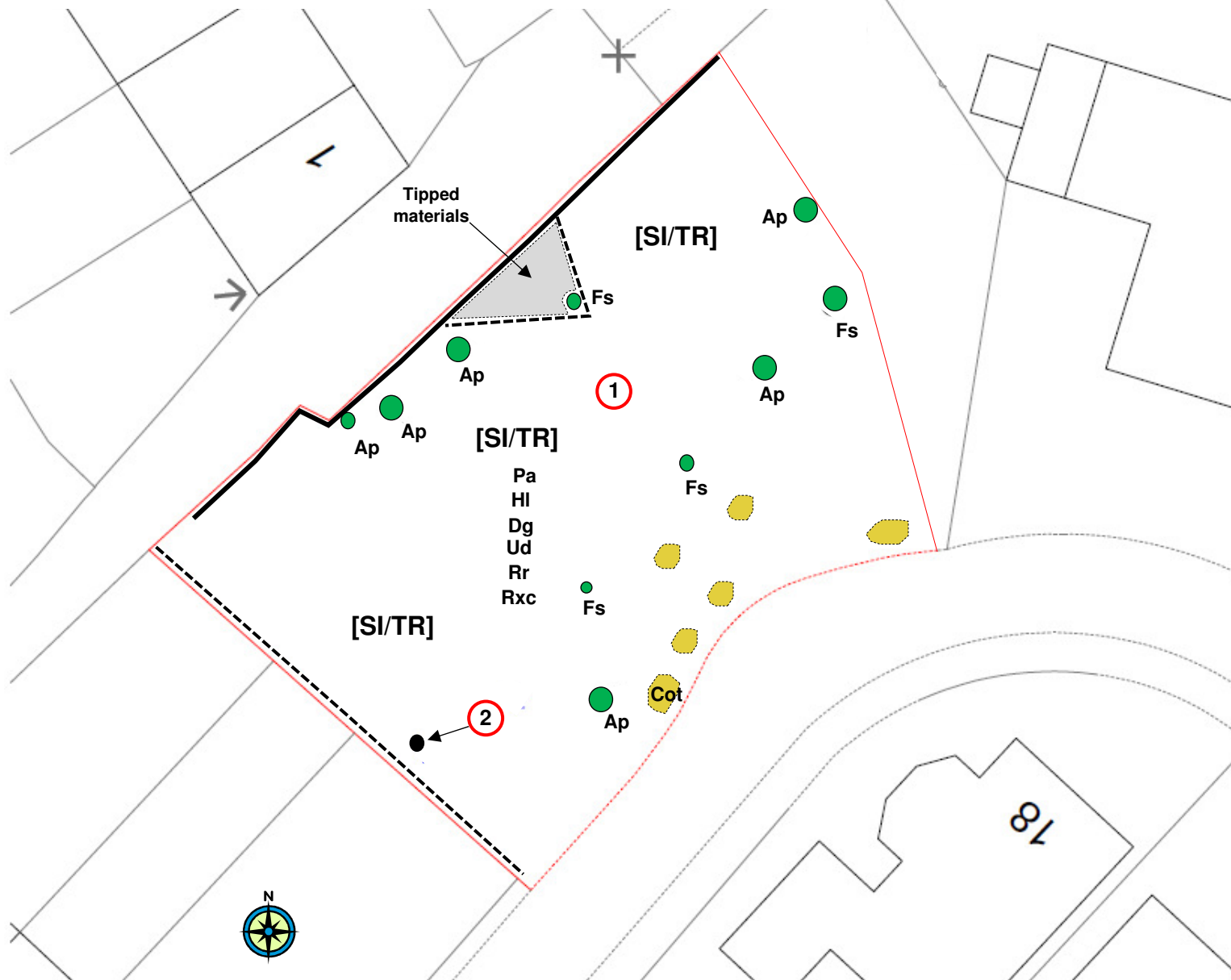
- Protected species survey & licensing
- Habitat survey
- Habitat creation & management
- Arboricultural survey & impact assessment
- Invasive species survey & control
- Management plans

**PENNINE ecological**  
24 The Highgrove  
Heaton  
Bolton  
BL1 5PX

Bob Leatham, BSc. (Hons.), P.dip.











T: 01204 844545  
M: 07505 172 087

E: [bob@pennineecological.co.uk](mailto:bob@pennineecological.co.uk)  
W: [www.pennineecological.co.uk](http://www.pennineecological.co.uk)



**Extended Phase 1 Habitat Survey:**

**Map Colour Codes:**

-  Scattered mature broad-leaved tree
-  Scattered sapling broad-leaved tree
-  Dead tree stump
-  Poor semi-improved grassland/tall ruderal herb mosaic
-  Introduced shrub
-  Tipped building materials
-  Fence
-  Wall
-  Target Notes 1 - 2
-  Site Survey boundary

**Standard Phase 1 Species Codes:**  
(Nomenclature follows Stace, C. 1997)

Ap	<i>Acer pseudoplatanus</i>	Sycamore
Cot	<i>Cotoneaster</i>	Cotoneaster species
Dg	<i>Dactylus glomerata</i>	Cock's-foot
Fs	<i>Fagus sylvatica</i>	Beech
HI	<i>Holcus lanatus</i>	Yorkshire-fog
Pa	<i>Phalaris arundinacea</i>	Reed canary-grass
Rr	<i>Ranunculus repens</i>	Creeping buttercup
Rxc	<i>Rumex crispus</i>	Curled dock
Ud	<i>Urtica dioica</i>	Common nettle