



Produced on 14 December 2023 from the Ordnance Survey National Geographic Database and incorporating surveyed revision available at this date.
 This map shows the area bounded by 308974,309116 674977,309116 675119,308974 675119,308974 674977
 Crown copyright and database rights 2023 OS 100054135. Supplied by copla ltd trading as UKPlanningMaps.com a licensed Ordnance Survey partner (OS 100054135).
 Data licence expires 14 December 2024. Unique plan reference: v2e//1037688/1398513



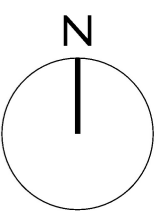
Location Plan
 Scale 1:1000



Red colour denotes property boundary

REV	DATE	DRAWN	DESCRIPTION	CHECK	APP'D
REVISIONS					

0	50	100
CLIENT	Andrew Nisbet	
JOB	35-37 Main Street, Winchburgh	
DRAWING	Location Plan	
STATUS	PLANNING	
Drawn	Checked	Approved
AW	MSW	PL-01
DATE	JOB NO	DR NO
DEC23	MSW	PL-01
REV	-	
SCALE	1:1000 SHEET SIZE A3	

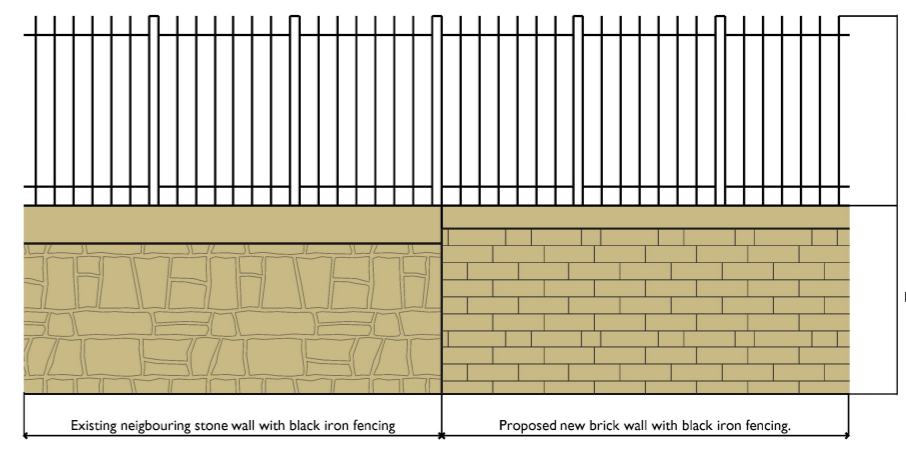
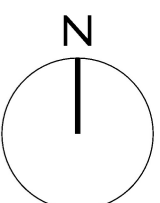


Existing Site Plan
Scale 1:100

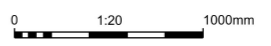
- Denotes Site Boundary
- - - Existing 1m high timber fence
- - - Existing 1.8m high timber fence
- - - Existing brick wall
- - - Existing stone wall

REV	DATE	DRAWN	DESCRIPTION	CHECK	APP'D
REVISIONS					

0	50	100
CLIENT	Andrew Nisbet	
JOB	35 - 37 Main Street, Winchburgh	
DRAWING	Existing Site Plan	
STATUS	PLANNING	
Drawn	Checked	Approved
AWV		
DATE	DEC23	
JOB NO	MSW	
DR NO	PL02	
REV		
SCALE	1:100	SHEET SIZE A1



Proposed New Wall - DETAIL I
Scale 1:20



Proposed Planters
Scale nts

- Denotes Site Boundary
- Existing 1m high timber fence retained
- Existing 1.8m high timber fence retained
- Existing brick wall retained
- Existing stone wall retained
- New 1m high timber fence.
- Existing 1m high timber fence replaced with new boundary treatment - see DETAIL I

REV	DATE	DRAWN	DESCRIPTION	CHECK	APP'D
REVISIONS					

0	50	100
CLIENT	Andrew Nisbet	
JOB	35 - 37 Main Street, Winchburgh	
DRAWING	Proposed Site Plan	
STATUS	PLANNING	
Drawn	Checked	Approved
AWV		
DATE	DEC23	
JOB NO	MSW	
DR NO	PL03	
REV		
SCALE	1:100	SHEET SIZE A1