

# LEVEL MONITORING

## for Subsidence Management Services

### **21 Cotham Grove, Bristol, BS6 6AN**

|                   |                                |
|-------------------|--------------------------------|
| Client:           | Subsidence Management Services |
| Client Contact:   | Ben John                       |
| Claim Number:     | 4502117016                     |
| Client Reference: | IFS-AVI-SUB-23-0106370         |
| Policy Holder:    | Mr Peter A White               |
| Report Date:      | 29 November 2023               |
| Our Ref:          | M21373                         |

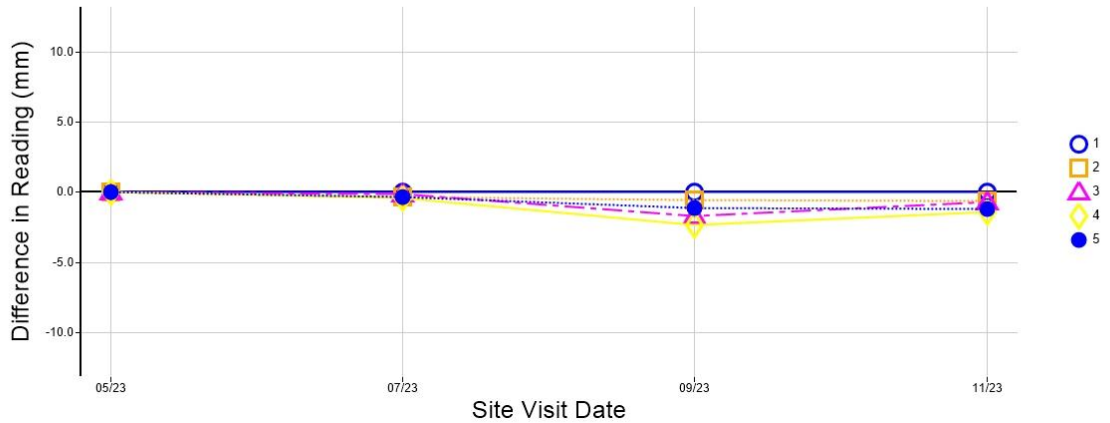
## Level Monitoring Readings

The following table shows the reading levels of the various Level Monitoring Station points.

| Date       | 1       | 2       | 3      | 4      | 5      | 6      | 7      | 8      |
|------------|---------|---------|--------|--------|--------|--------|--------|--------|
| 30/05/2023 | 10.0000 | 10.3888 | 9.7694 | 9.7623 | 9.6782 | 9.6781 | 9.6561 | 9.6460 |
| 26/07/2023 | 10.0000 | 10.3885 | 9.7693 | 9.7619 | 9.6779 | 9.6768 | 9.6525 | 9.6388 |
| 26/09/2023 | 10.0000 | 10.3883 | 9.7677 | 9.7600 | 9.6771 | 9.6748 | 9.6509 | 9.6378 |
| 24/11/2023 | 10.0000 | 10.3882 | 9.7687 | 9.7609 | 9.6770 |        | 9.6524 |        |

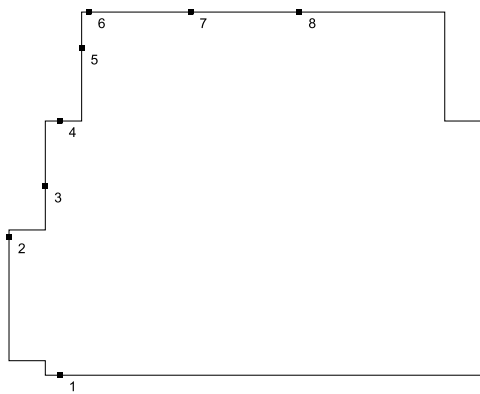
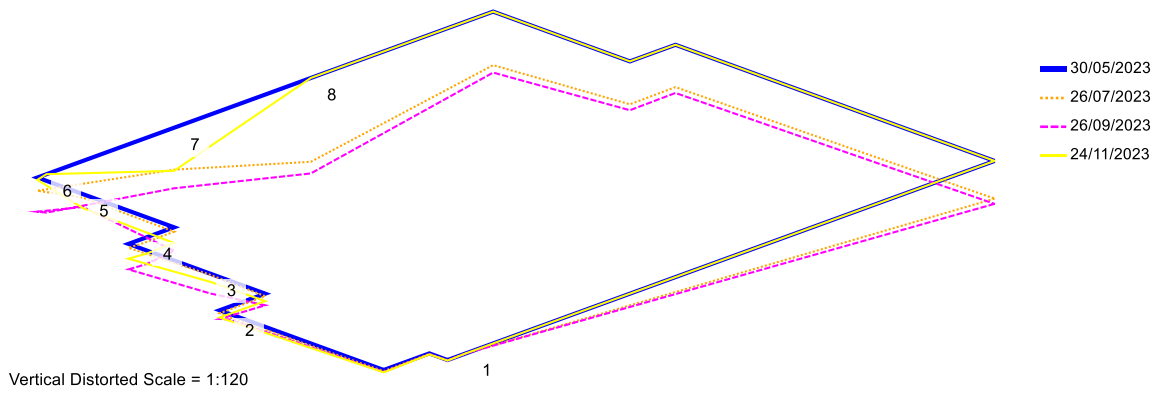
## Level Monitoring Difference Graphs

The following graphs display the progressive movement that each Level Monitoring Station recorded at each separate site visit date to give an overall look at how much the property is moving.



## Level Monitoring Displacement Map

The following image shows an isometric representation of the movement of the property, based on the Level Monitoring Stations that were installed.



FRONT

## Site Visit Notes

Point 1 is the TBM, and has an assumed value of 10.0000. Please advise if a DD is required.

### **Site Visit: 24 November 2023**

No access to stations 6 and 8, objects in the way