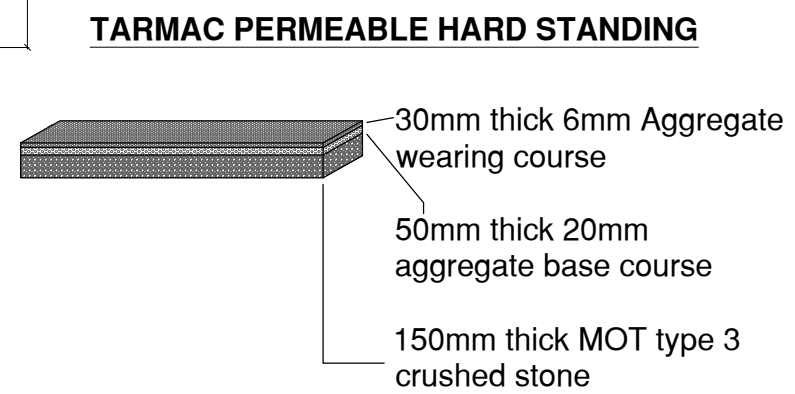
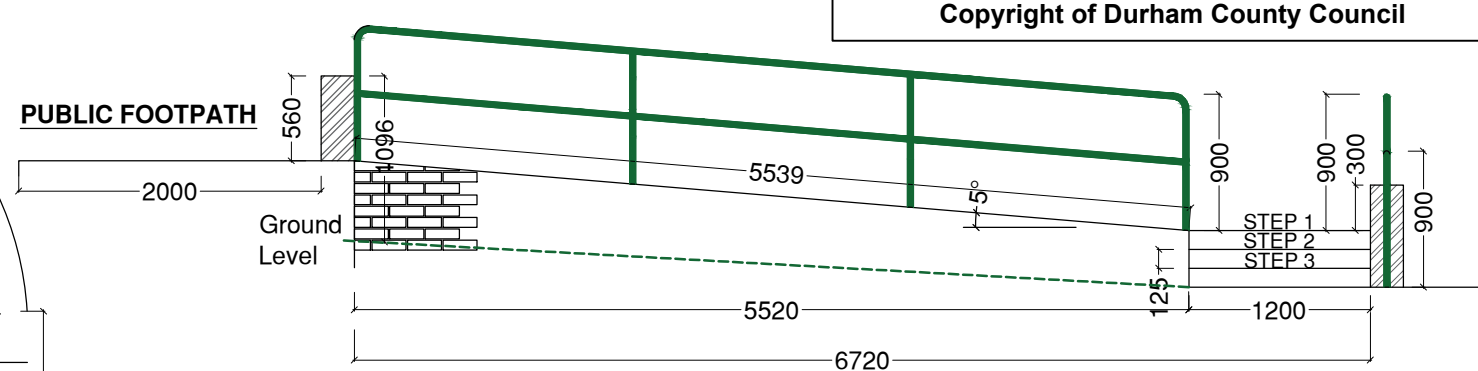
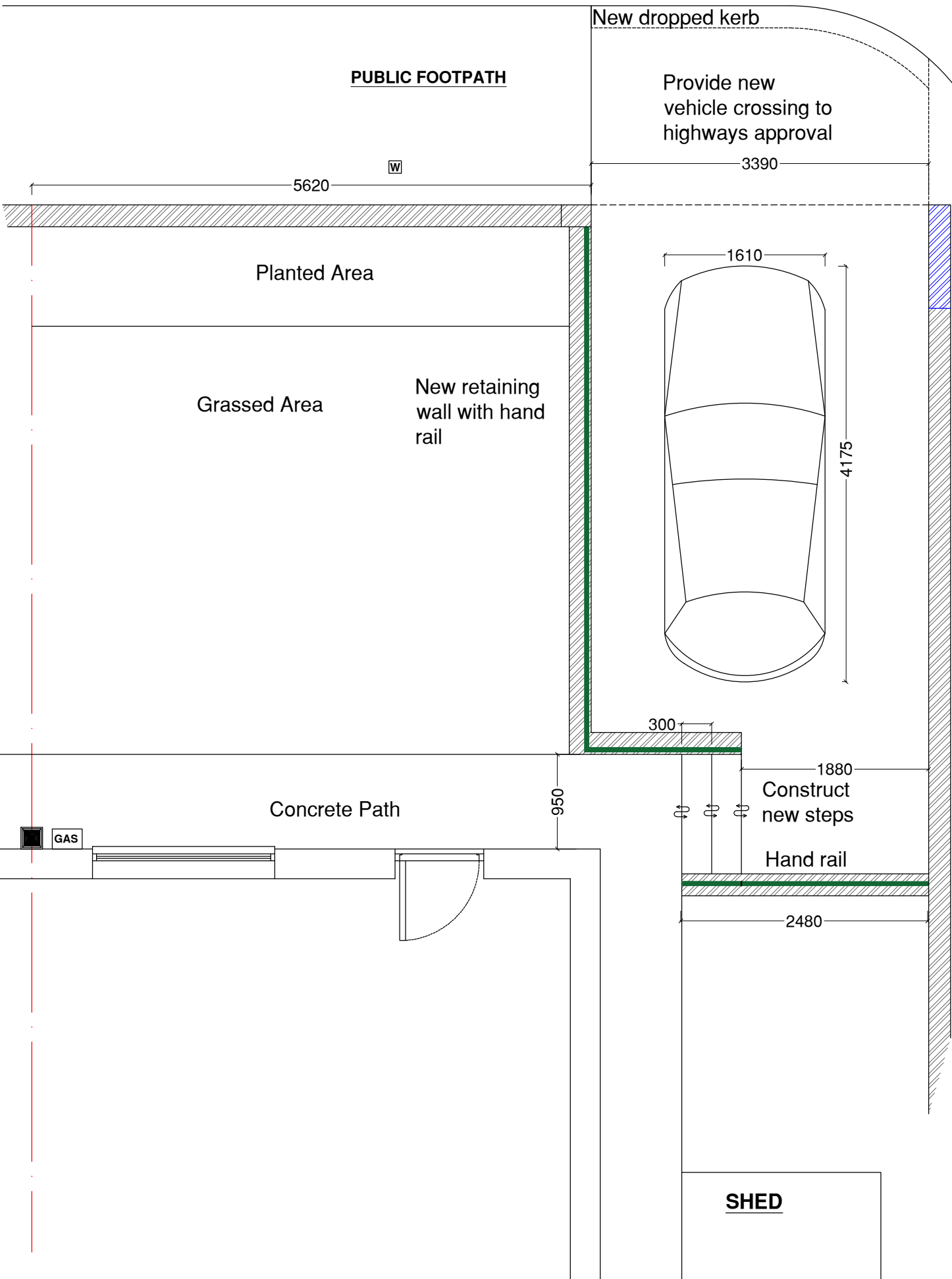


**FRONT ELEVATION**

This drawing must NOT be scaled.  
 All dimensions MUST be checked on site.  
 Drawing to be read in conjunction with the Schedule of Works.  
**Copyright of Durham County Council**



150mm compacted thickness of **MOT type 3** sub-base with 50mm tarmacadam base course and 30mm wearing course, laid to appropriate falls.  
 Edged with 50mm x 150mm precast concrete edgings on all sides, bedded and haunched in concrete

**Durham & Darlington Home Improvement Agency**  
 Civic Centre  
 North Terrace  
 Crook  
 Co. Durham  
 DL15 9ES



<b>PROJECT ADDRESS</b>	
11 Vale View Burnhope DH7 0EA	
<b>PROJECT TITLE</b>	
Drive way	
<b>SCALE</b>	<b>DATE</b>
1:50 @ A3	Dec 2023
<b>DRAWING DESCRIPTION</b>	<b>DRAWN BY</b>
Proposed	DA
<b>DRAWING NO.</b>	<b>REV</b>
002	*