

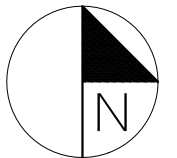


### Notes:

1. This drawing is the copyright of the Architect and may not be reproduced without licence.
2. Do not scale off this drawing for construction purposes, use only figured dimensions.
3. All dimensions and levels are to be checked on site by the Contractor before the commencement of any work and any discrepancies reported to the Architect.
4. No responsibility can be accepted for errors arising on site due to unauthorised variations from the Architects drawings.
5. Depth, size and design of foundations shown are preliminary only, actual foundation, depth, size and design may differ depending on site conditions.
6. All Contractors must comply with their roles and responsibilities under the Construction (Design & Management) Regulations 2015

### Note:

- All levels shown are notional
- Direction of North is approximate



## PLANNING

### Revisions

No.	Date. --/--/--	Revision	Checked
-	--/--/--	-	

Client.  
Ms Sumray

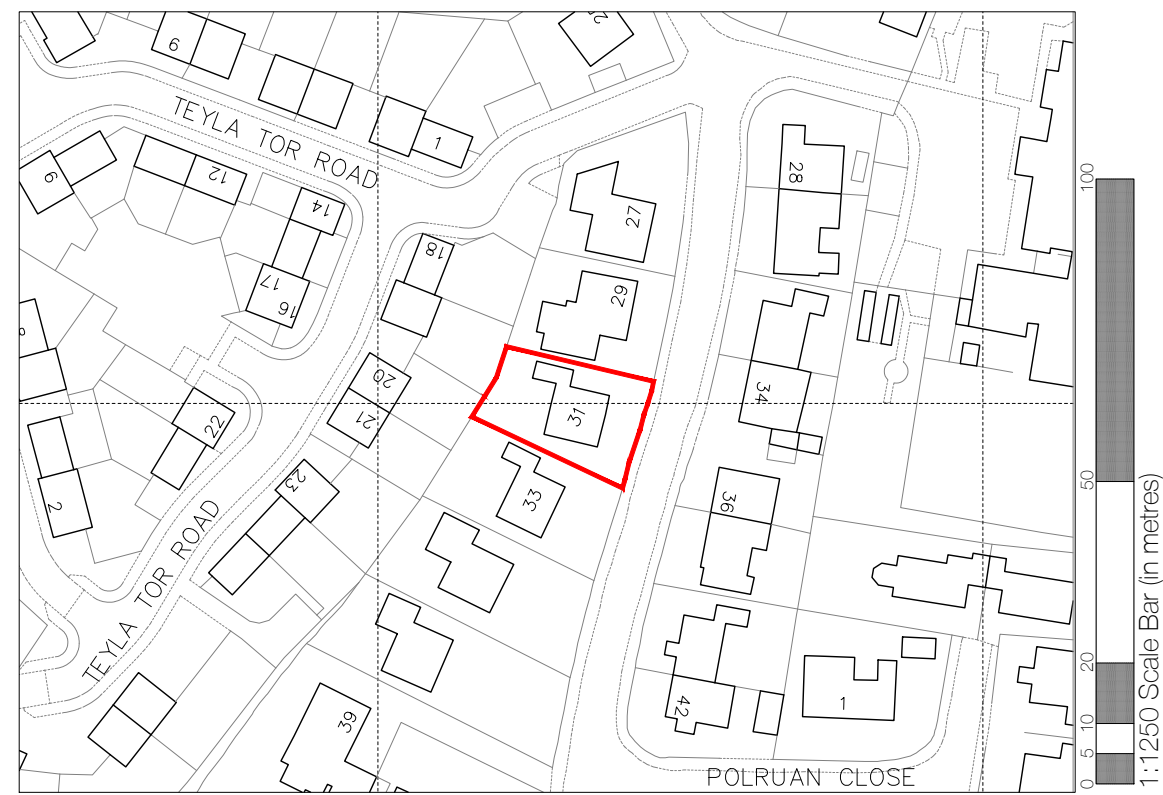
Project.  
New Front Door, Alterations, Garage Conversion:  
31, Polmennor Drive,  
Carbis Bay,  
St Ives, TR26 2SQ

Title.  
Location & Block Plans

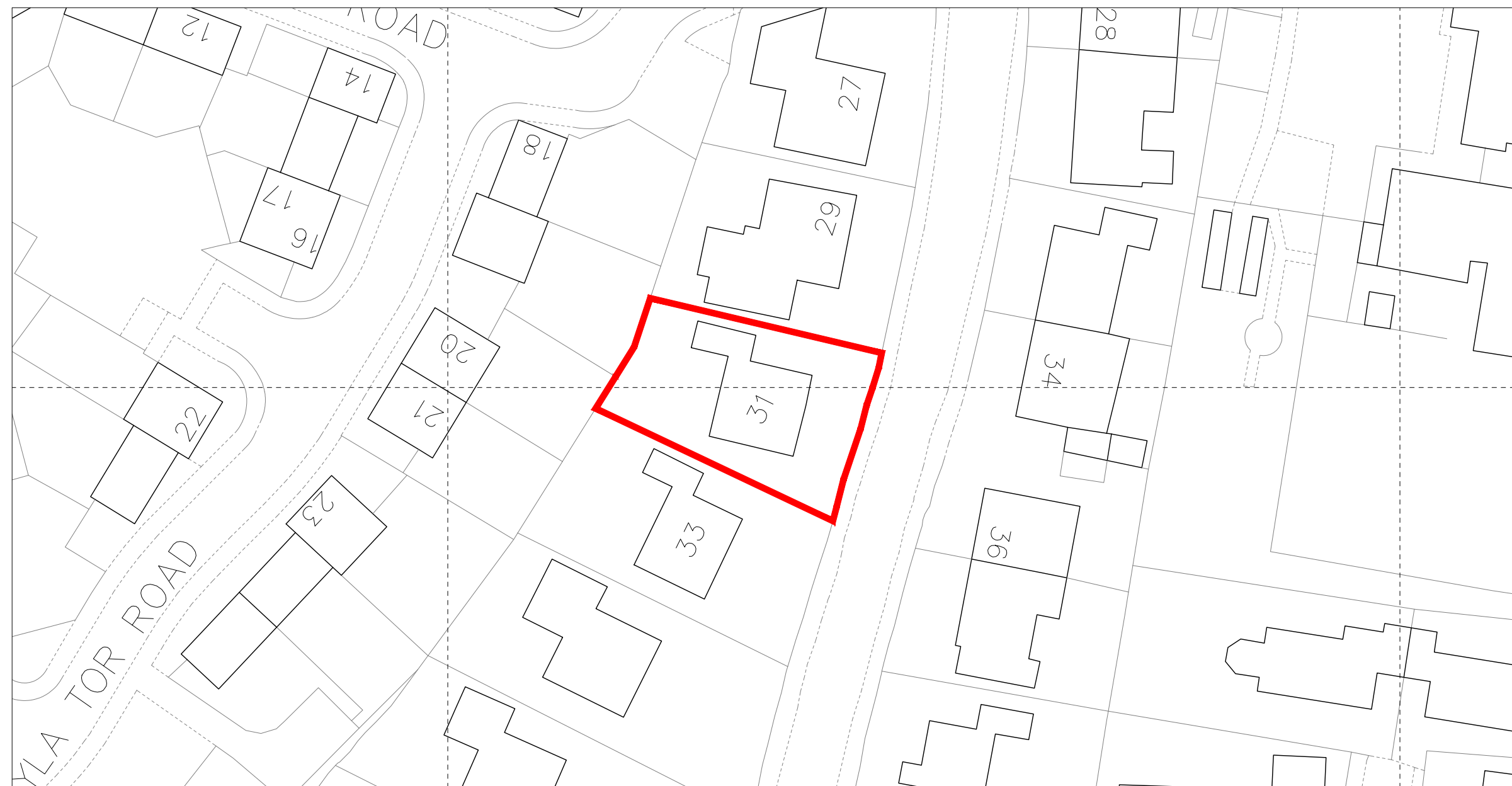
Scale/s. As shown @ A3

Drawn by. CAS Date. 26/08/2019

Project No. 1924 Drawing No. D01 Rev. -



LOCATION PLAN @ 1:1250



EXISTING & PROPOSED BLOCK PLANS @ 1:500

