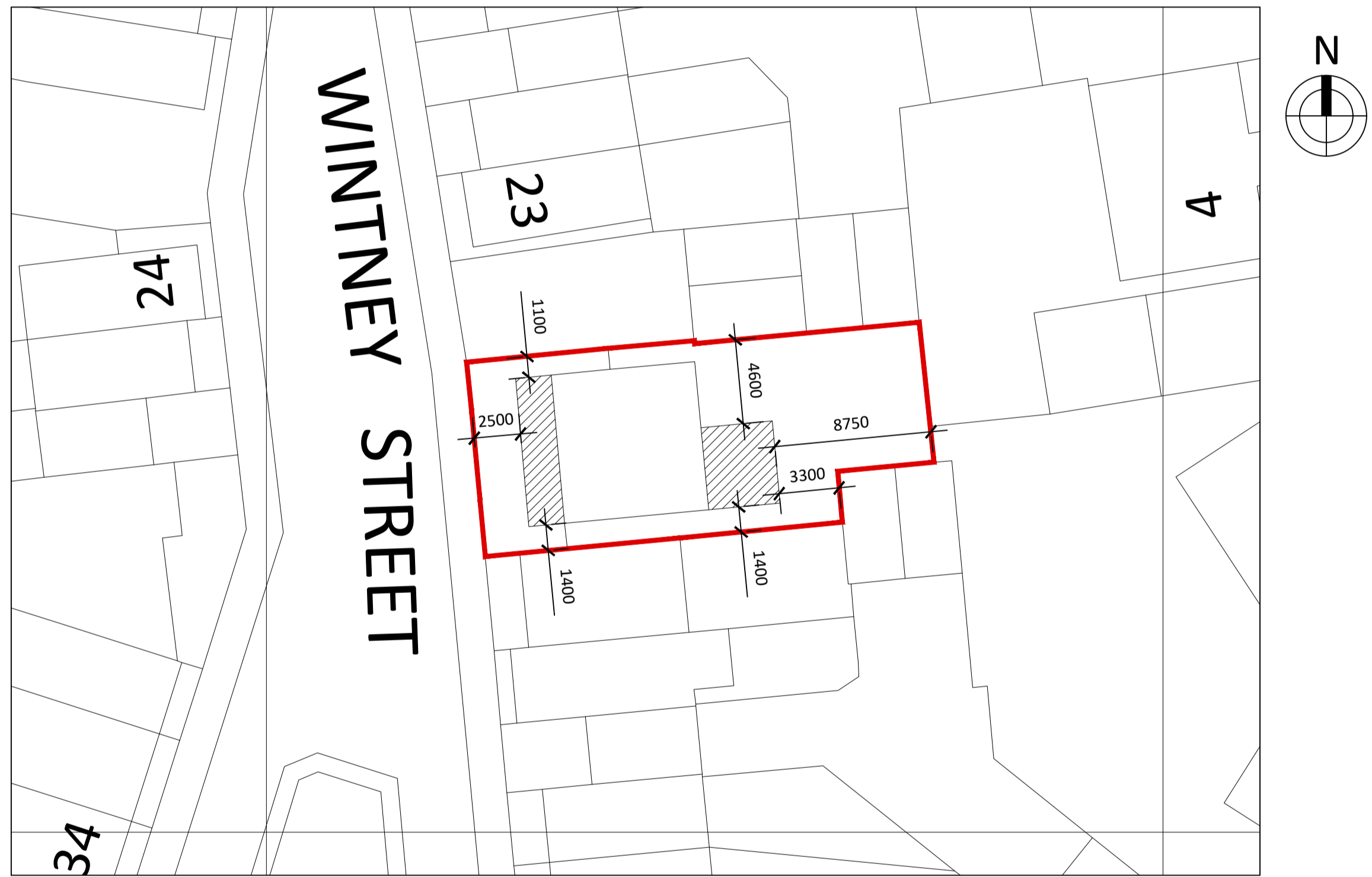

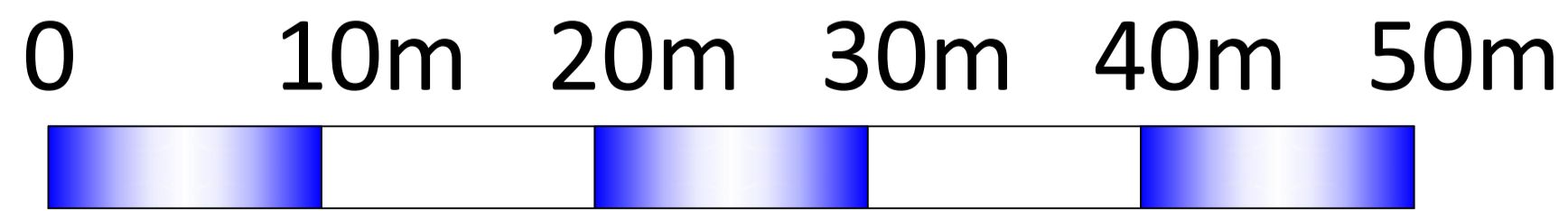


Site Location Plan  
Scale 1:250



Produced on 14 November 2023 from the Ordnance Survey National Geographic Database and incorporating surveyed revision available at this date.  
 This map shows the area bounded by 479849 155310,479991 155310,479991 155452,479849 155452,479849 155310  
 Crown copyright and database rights 2023 OS 100054135. Supplied by copla ltd trading as UKPlanningMaps.com a licensed Ordnance Survey partner (OS 100054135).  
 Data licence expires 14 November 2024. Unique plan reference: v2e/1025955/1383318

Site Plan  
Scale 1:1250



project  
 Proposed Extension  
 at  
 25 Wintney Street  
 Fleet

drawing title  
 Site Plans

Scale  
 As Noted

drawn by U.A. checked by date 11/23

drawing number  
 2018-04-003