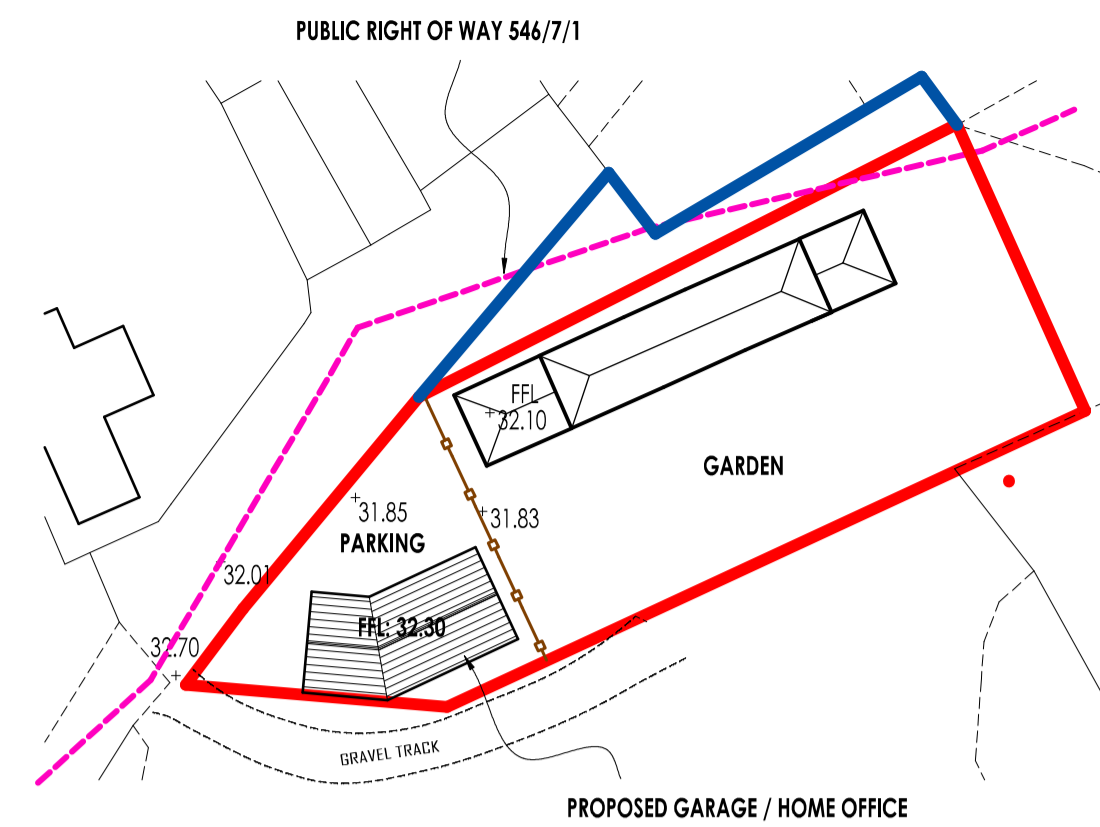
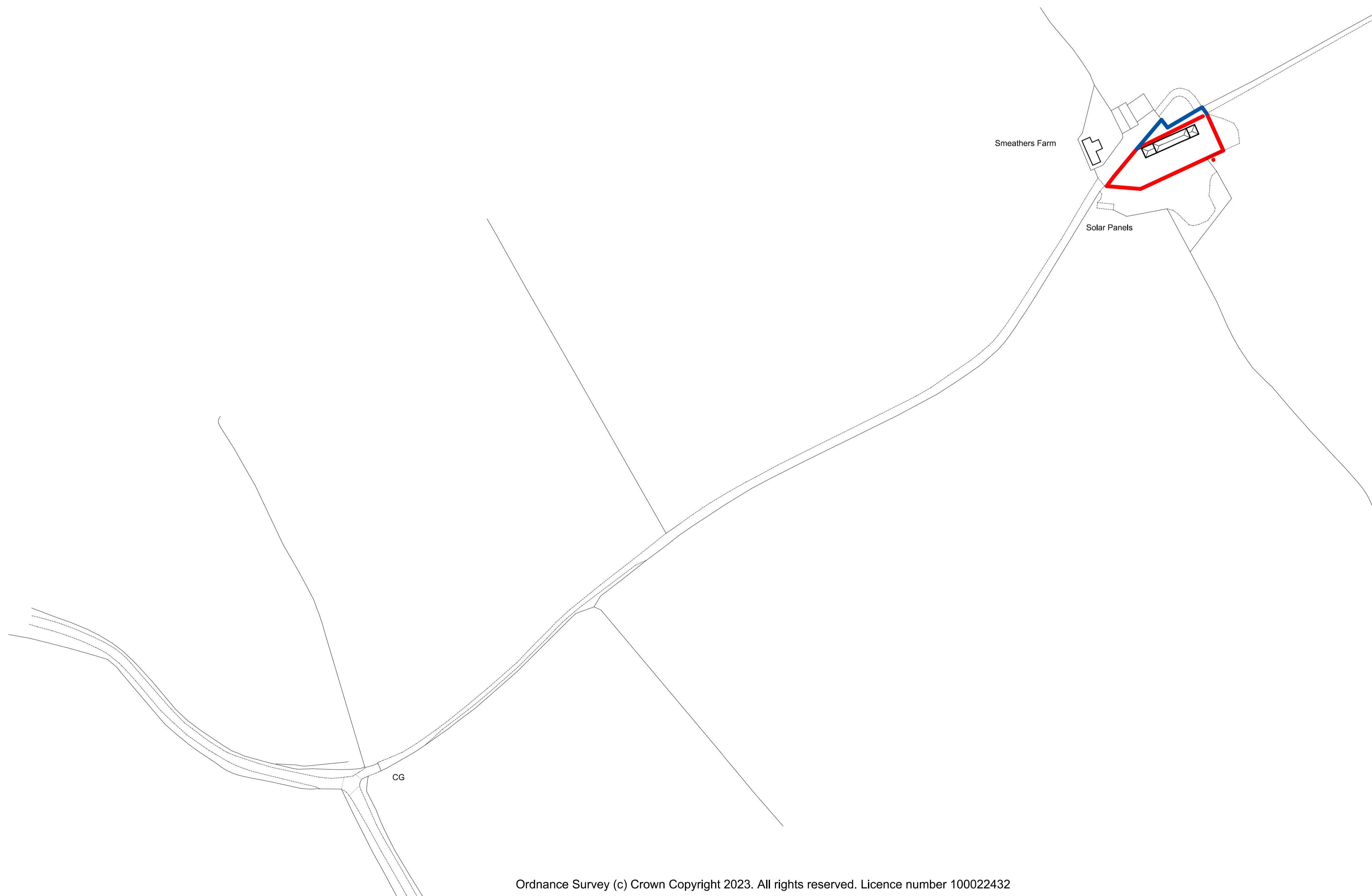


**EXISTING BLOCK PLAN**  
SCALE 1:500

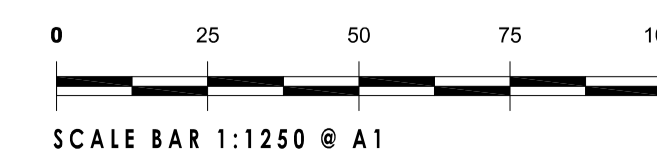
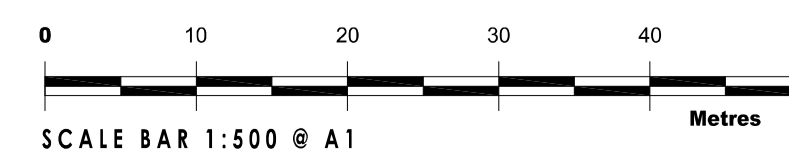
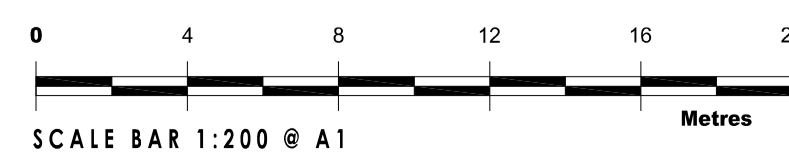
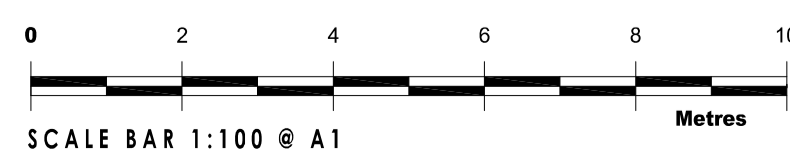
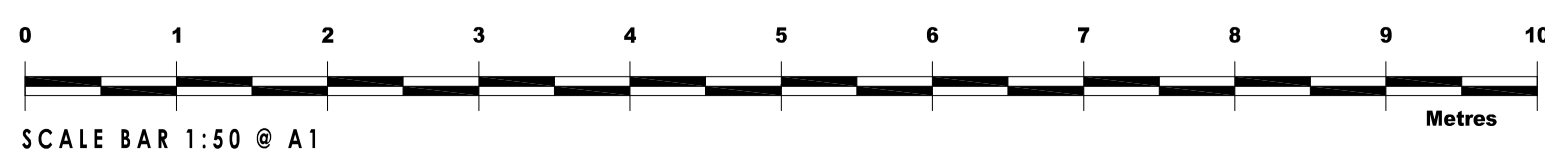


**PROPOSED BLOCK PLAN**  
SCALE 1:500



Ordnance Survey (c) Crown Copyright 2023. All rights reserved. Licence number 100022432

**SITE LOCATION PLAN**  
SCALE 1:1250



THIS DRAWING IS TO BE READ IN CONJUNCTION WITH DRAWINGS, DETAILS AND SPECIFICATIONS ISSUED FOR CONSTRUCTIONAL PURPOSES.

CONTRACTORS MUST CHECK ALL DIMENSIONS ON SITE, ONLY FIGURED DIMENSIONS ARE TO BE WORKED FROM. DISCREPANCIES ARE TO BE REPORTED IMMEDIATELY.

ALL MATERIALS AND WORKMANSHIP TO COMPLY WITH CURRENT BRITISH STANDARDS AND CODES OF PRACTICE.

Notes:

Rev.	Date.	Description

**JAMES MORFORD**  
ARCHITECTURAL SERVICES

9 Heather Meadow  
Fraddon  
St Columb  
Cornwall, TR9 6GA  
**M:** plans@jmorford.co.uk  
**W:** www.jmorford.co.uk  
**T:** 01726 862855  
**M:** 07977 510611

EXTENSIONS, LOFT CONVERSIONS, NEW BUILD, LISTED BUILDINGS, COMMERCIAL

**PROJECT:**  
**HILL VIEW**  
**SMEATHERS FARM**  
**CHAPEL AMBLE**  
**WADEBRIDGE**  
**PL27 6ET**

**CLIENT:**  
**MR & MRS D. HAWKEY**

**DRAWING:**  
**SITE LOCATION & BLOCK PLANS**

**SCALE:**  
AS SHOWN @ A1

**DRAWN BY:**  
J. E. MORFORD

**DATE:**  
DEC. 2023

**DRAWING NO.** 2302-02

© THIS DRAWING IS THE COPYRIGHT OF J. E. MORFORD LIMITED