SCALE 1:100 — 0 2M 4M 6M 8M 10M

SCALE 1:500 — 0 10M 20M 30M 40M 50M

SCALE 1:1250 — 0 25M 50M 75M 100M 125M

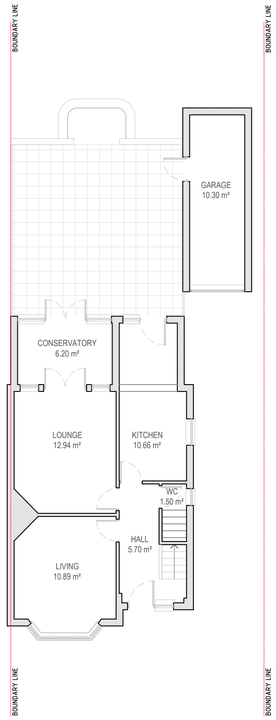

EXISTING PLAN - GROUND FLOOR
(SCALE 1:100)

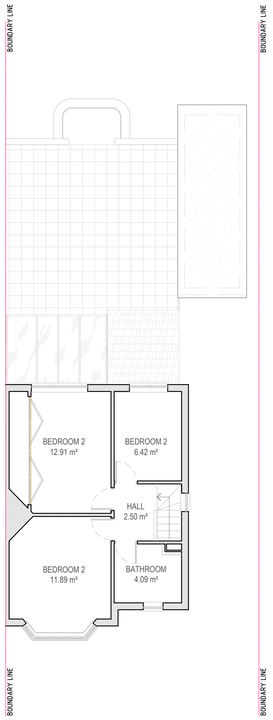

EXISTING PLAN - FIRST FLOOR
(SCALE 1:100)

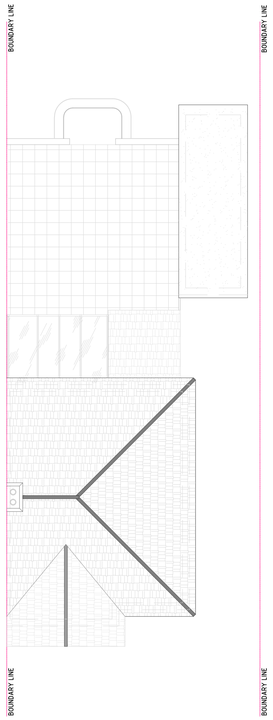

EXISTING PLAN - ROOF PLAN
(SCALE 1:100)

EXISTING SITE PLAN
(SCALE 1:500)

©Crown Copyright and database rights 2019 OS Licence no. 100019980

LOCATION PLAN
(SCALE 1:1250)

EXISTING ELEVATION - FRONT
(SCALE 1:100)

EXISTING ELEVATION - REAR
(SCALE 1:100)

EXISTING ELEVATION - SIDE I
(SCALE 1:100)

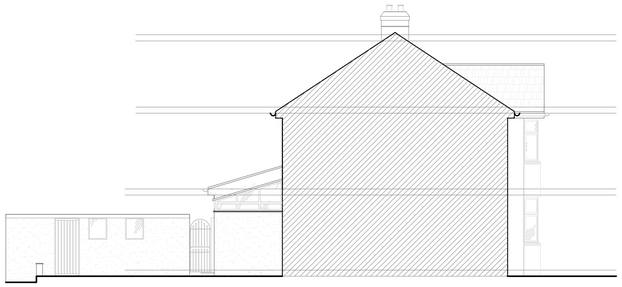

EXISTING ELEVATION - SIDE II
(SCALE 1:100)

NOT APPROVED FOR CONSTRUCTION

All measurements to be checked on site and not scaled from this drawing.
Any discrepencies to be reported to The White House Design LTD.
Party wall (etc) act 1997 to be agreed with adjoining neighbours prior to commencing.
All works to the satisfaction of local authority inspector.
No deviation from these drawing what so ever,
unless agreed in writing with The White House Design LTD.

DESCRIPTION

EXISTING PLANS AND ELEVATIONS

THE WHITE HOUSE DESIGN LTD

ARCHITECTURAL CONSULTANTS
& STRUCTURAL ENGINEERS
7 PROGRESS BUSINESS CENTRE
WHITTLE PARKWAY SLOUGH BERKSHIRE SL1 6DQ
TEL: 01628 660 444

SITE ADDRESS:

71 PRINCES AVENUE
SURBITON
KT6 7JL

REVISIONS

DATE: 23-10-2023	**DRAWN BY:** MH
SCALE: 1:100, 1:500, 1:1250 @ A1	**CHECKED BY:**
DRAWING TITLE: PLANNING	**DRAWING NUMBER:** MH/71/2023/A