
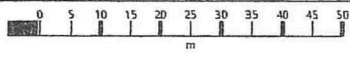
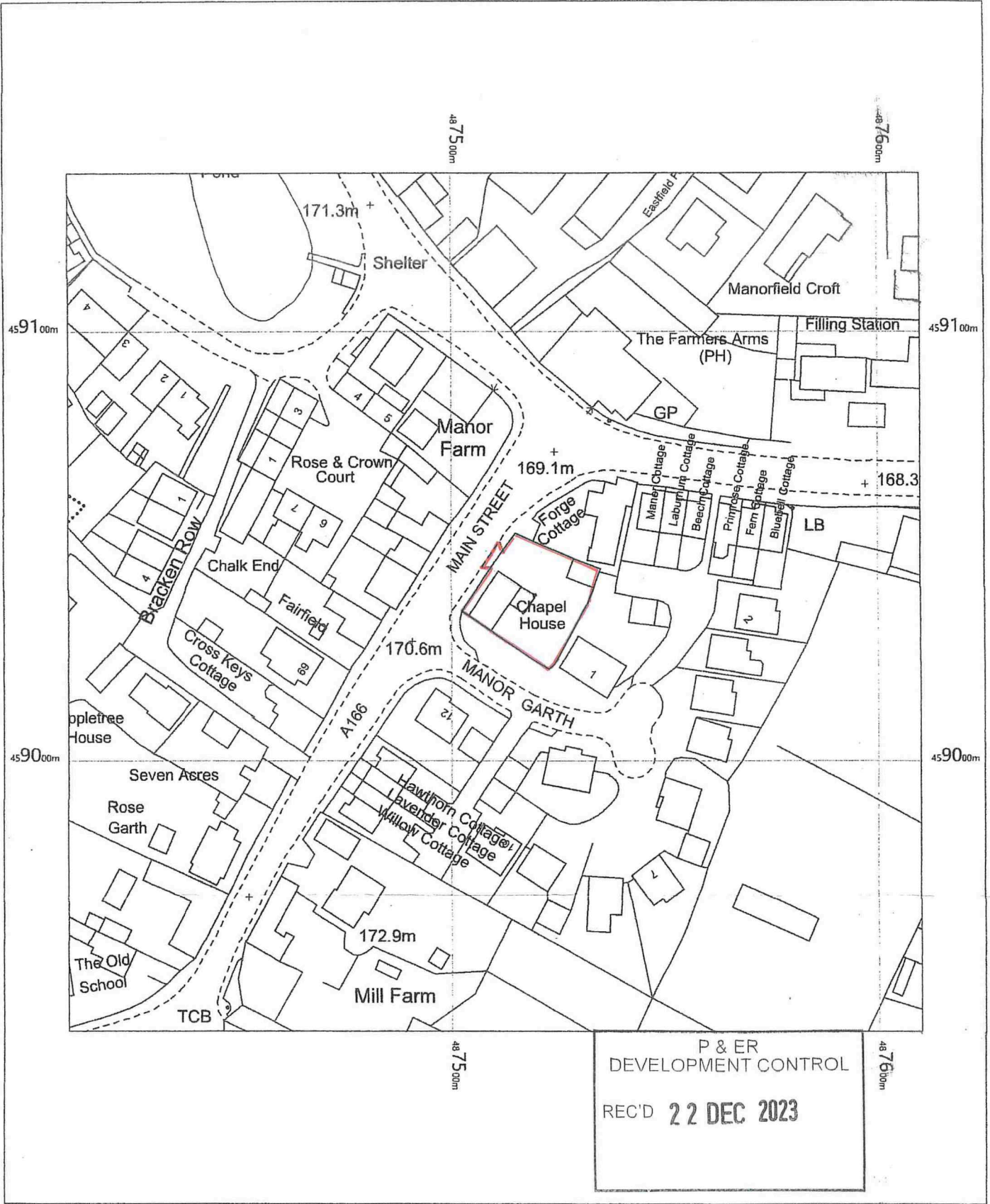


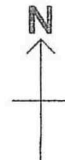
Chapel House, Main Street



OS MasterMap 1250/2500/10000 scale
 Monday, December 6, 2021, ID: BLJT-01006835
www.planningapplicationmaps.co.uk

1:1250 scale print at A4, Centre: 487510 E, 459037 N

©Crown Copyright Ordnance Survey. Licence no. 100051661



blue mapping