

Figure 1: Site location plan



Maxar, Microsoft, Esri Community Maps Contributors, Esri UK, Esri, HERE, Garmin, Foursquare, GeoTechnologies,

Figure 2: Trench location plan

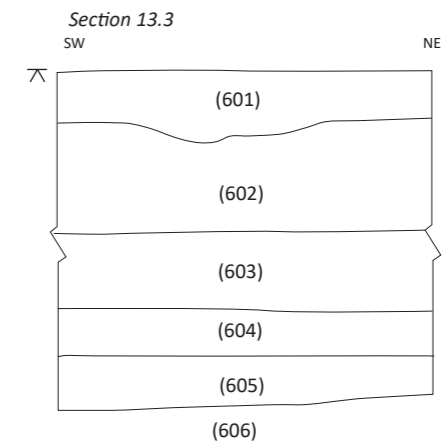
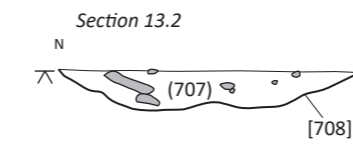
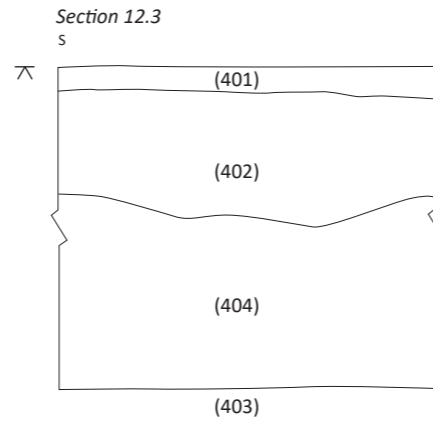
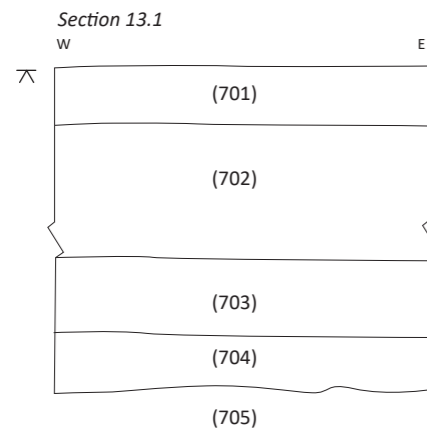
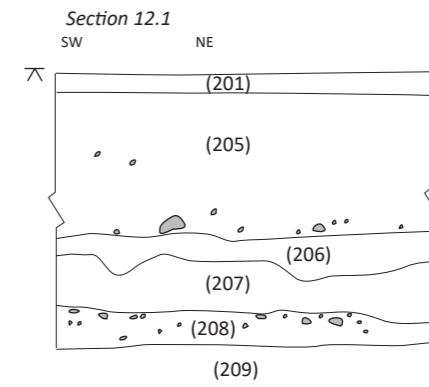
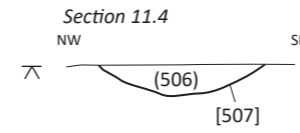
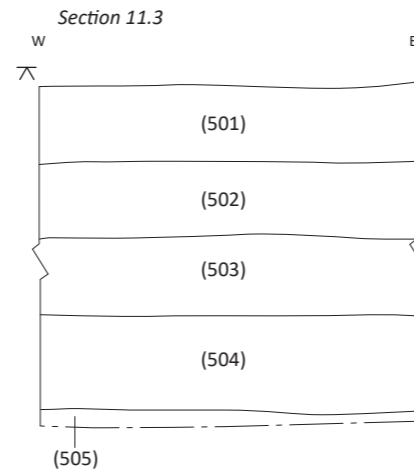
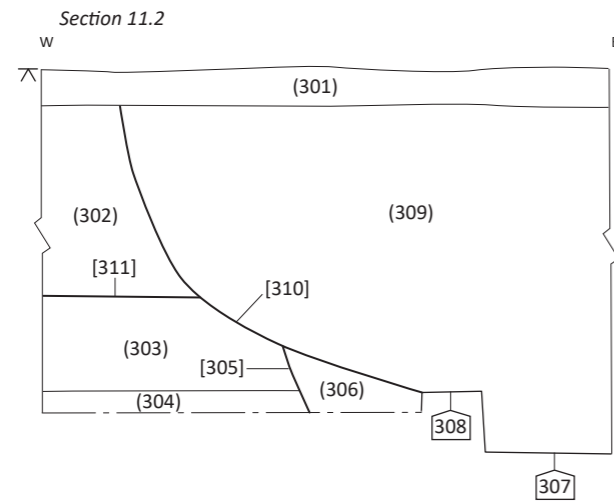
01/34755/REP/02/01



Contains OS data © Crown Copyright and database right

Figure 3: Detail of trenches containing archaeological features.

01/34755/REP/03/01



Key

- Limit of Excavation
- Stones




Figure 4: Representative and Feature Sections



AOC Archaeology Group, Unit 7, St Margarets Business Centre, Moor Mead Road, Twickenham TW1 1JS
tel: 020 8842 7380 | fax: 020 8892 0549 | e-mail: london@aocarchaeology.com

www.aocarchaeology.com