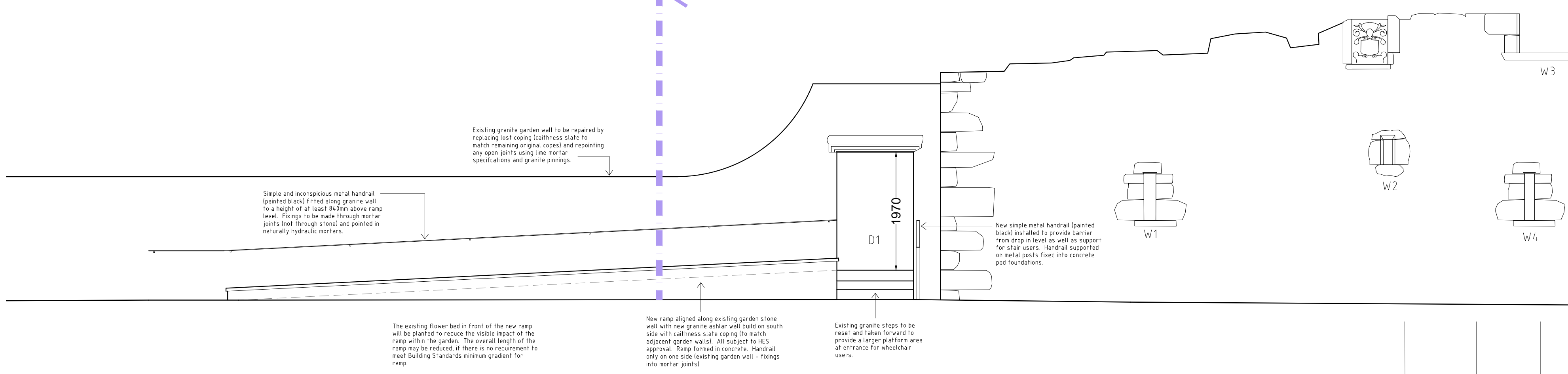
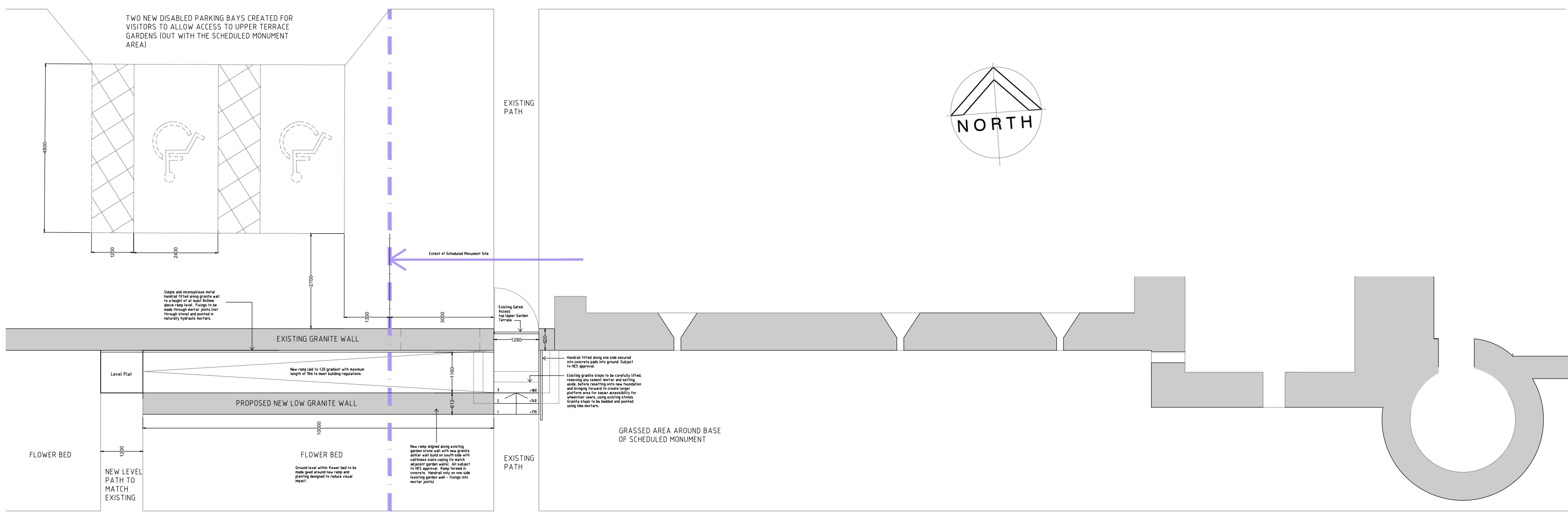


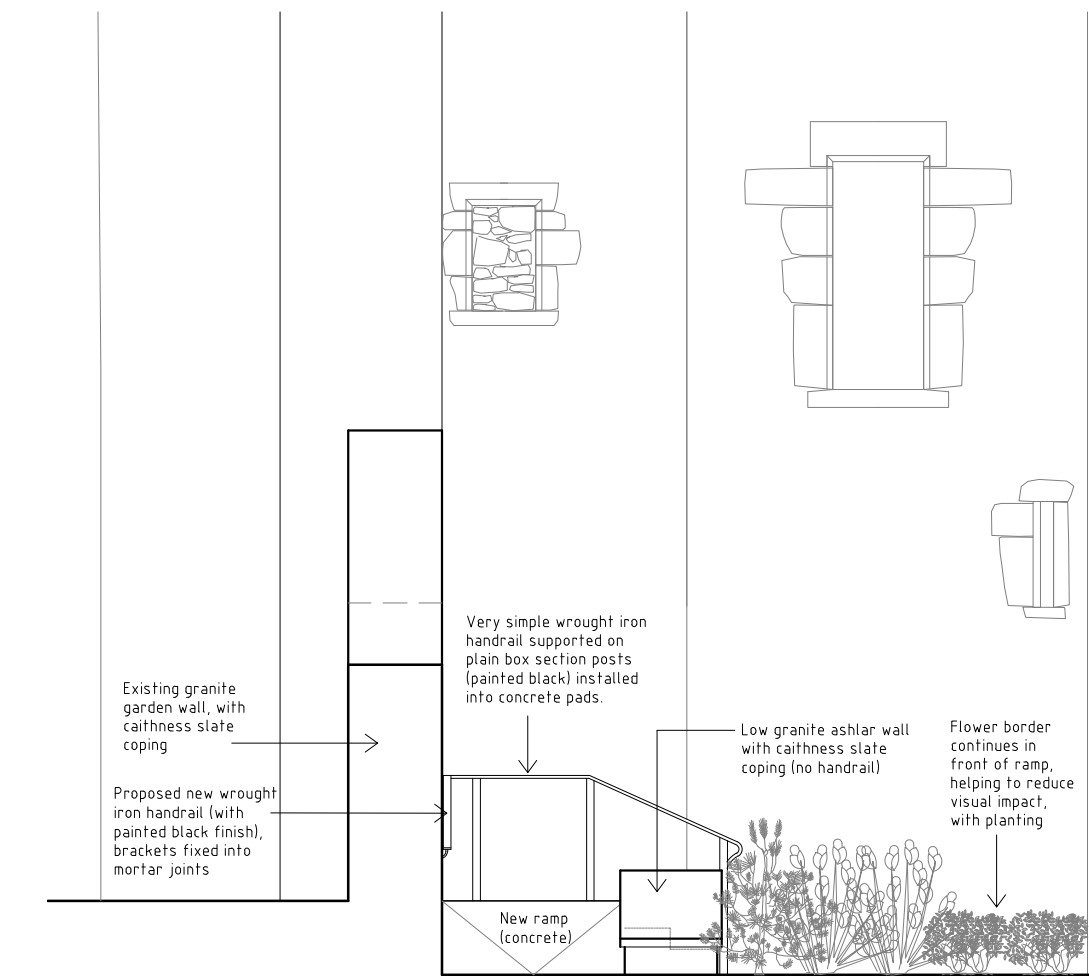
UPPER TERRACE ALTERATIONS
 PROPOSED NEW RAMP, RAILINGS ALONG WEST BOUNDARY WALL AND DISABLED PARKING BAYS
 [Ramp subject to Scheduled Monument Consent from HES]



CASTLE SOUTH ELEVATION 1:50




PLAN INDICATING PROPOSED RAMP AND DISABLED PARKING BAYS 1:100

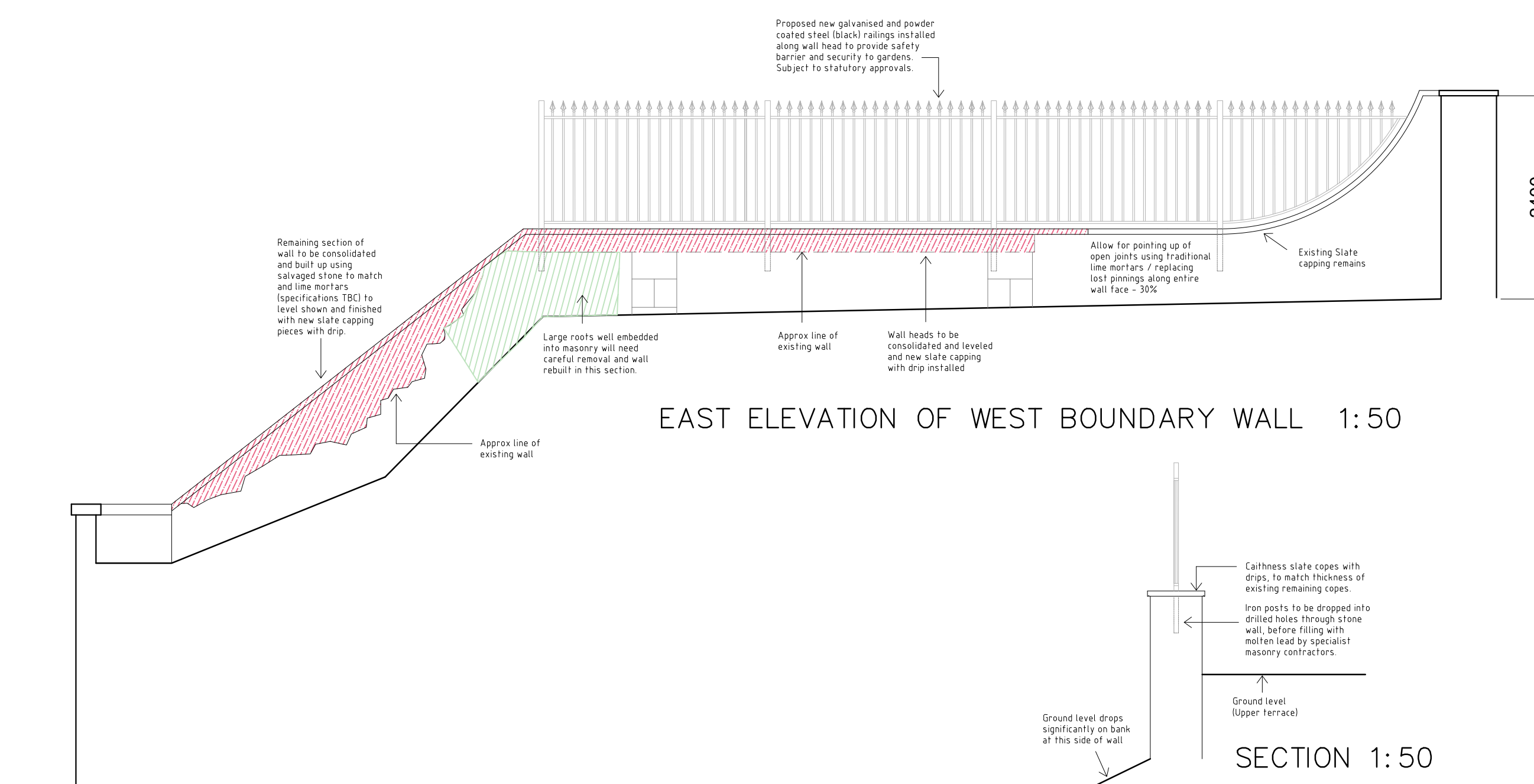



CASTLE WEST ELEVATION 1:50

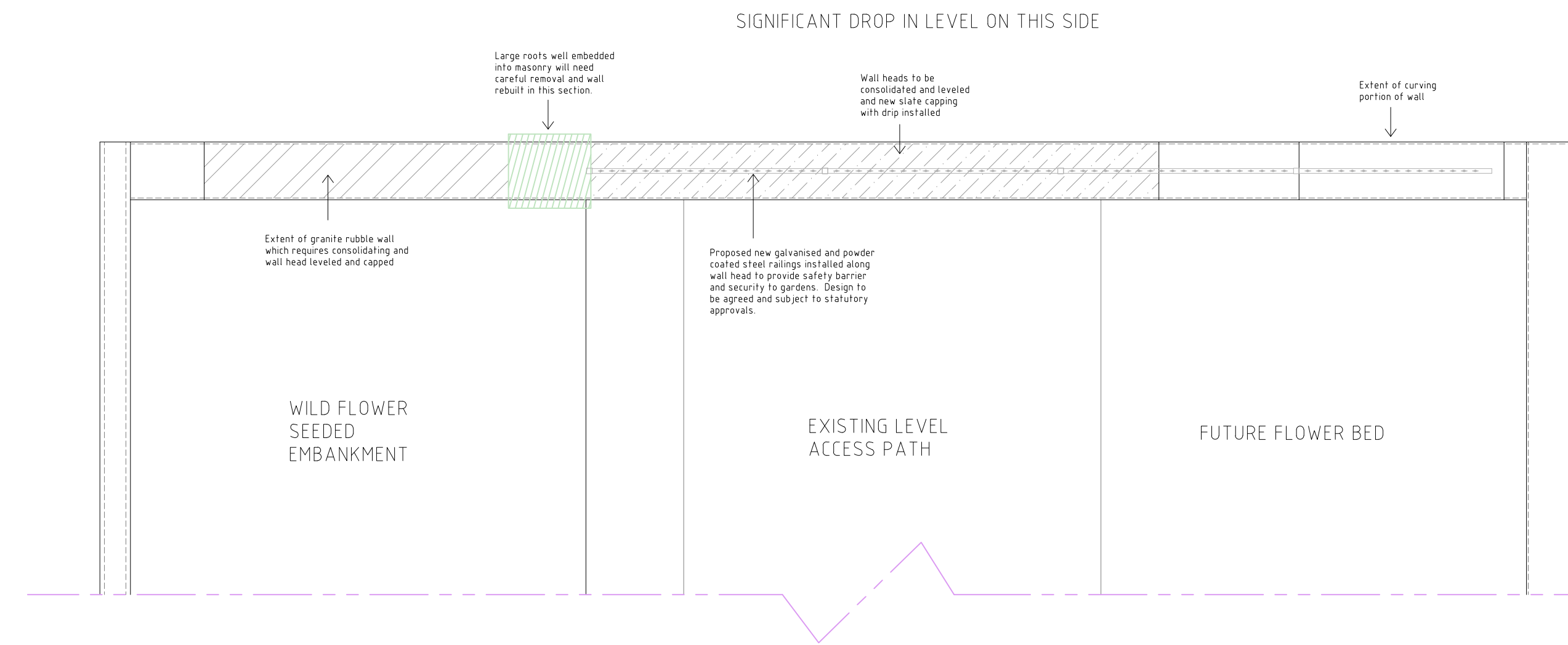
EXISTING PHOTOS



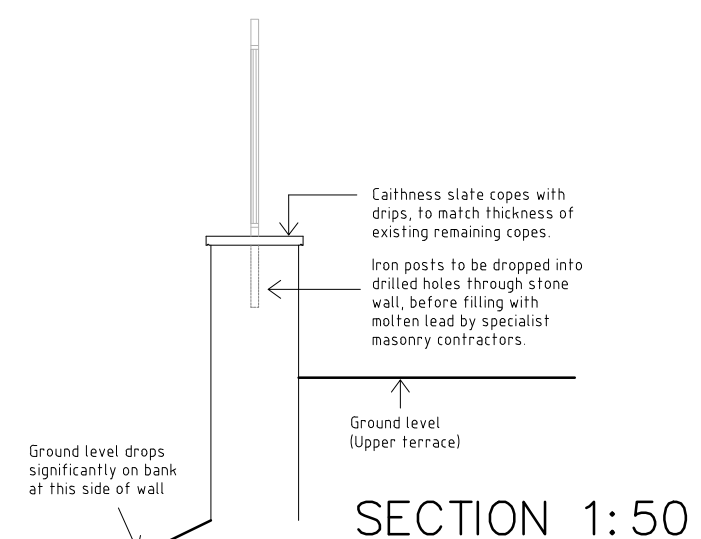
Example of handrail



EAST ELEVATION OF WEST BOUNDARY WALL 1:50



PLAN OF WEST BOUNDARY WALL 1:50



SECTION 1:50

- Notes:
1. THE COPYRIGHT OF THIS DRAWING REMAINS WITH ANGELA DOW ARCHITECT AND IT MAY NOT BE REPRODUCED IN WHOLE OR PART OR USED FOR THE MANUFACTURE OF ANY ARTICLE WITHOUT THE EXPRESS PERMISSION OF THE COPYRIGHT HOLDERS.
 2. CONTRACTOR AND SUBCONTRACTORS TO VERIFY ALL DIMENSIONS ON SITE PRIOR TO MAKING CONSTRUCTION DRAWINGS OR COMMENCING MANUFACTURE.
 3. THIS DRAWING IS TO BE READ IN CONJUNCTION WITH ALL RELEVANT ARCHITECTS, SERVICE ENGINEER'S DRAWINGS AND SPECIFICATIONS.
 4. DO NOT SCALE THIS DRAWING. THE CONTRACTOR TO BRING TO THE NOTICE OF THE ARCHITECT ANY DISCREPANCIES CONTAINED IN THIS DRAWING PRIOR TO WORK COMMENCEMENT.

C	Ramp detailed further for discussion with HES	AD 18/01/24
B	Section of wall added	AD 10/01/24
A	Drawings revised	AD 18/12/23
REV:	DESCRIPTION:	BY: DATE:
STATUS: PLANNING		

ANGELA DOW ARCHITECT
 Oread Cottage, Gartly, Huntly, Aberdeenshire AB54 4RQ
 T: 01466 720788
 E: angela@adown.co.uk
 www.adow.co.uk

CLIENT: **Elton Castle Gardens**
 57 Station Road
 Elton
 Aberdeenshire

SITE: **Elton Castle Gardens**

TITLE: **Proposed Ramp, Railings and Disabled Parking bays on the Upper Terrace**

SCALE AT A1:	DATE:	DRAWN:	CHECKED:
1:50	23/06/22	AD	
PROJECT NO:	DRAWING NO:	REVISION:	
051	051/P/03	B	