


NOTES

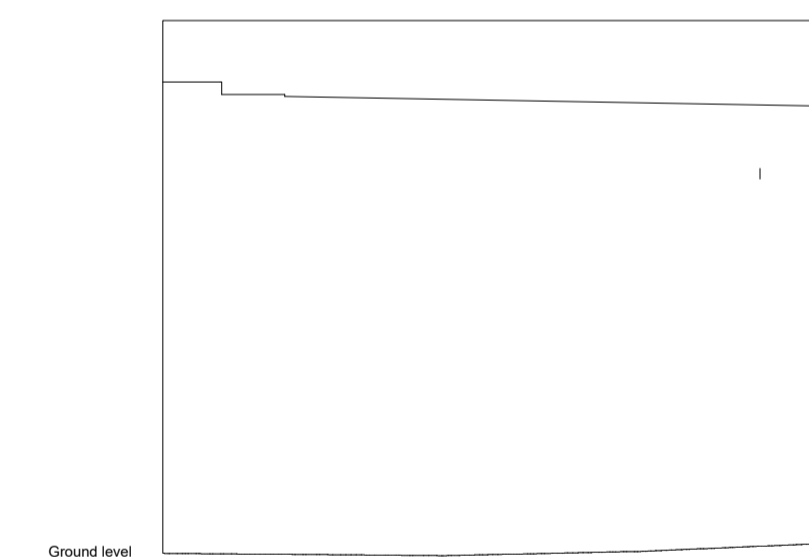
1. No dimensions are to be scaled from this drawing except for planning purposes.
2. All dimensions are in millimeters unless stated otherwise.
3. All dimensions must be checked onsite by the Contractor prior to the commencement of any fabrication or building works.
4. This drawing is copyright protected and remains the property of Millards Architecture & Surveying Ltd. It may not be copied or disclosed to any third party for any purpose except as authorised in writing.
5. Any error or omission is to be reported to Millards Architecture & Surveying Ltd.
6. If in doubt ask.
7. This drawing is to be read in conjunction with all the relevant Architects and/or specialist drawings or documents and any discrepancy or variation is to be notified to Millards Architecture & Surveying Ltd before any works commence.
8. Millards Architecture & Surveying Ltd can be contacted via email using rob@millards-as.co.uk or by visiting our website - www.millards-as.co.uk.



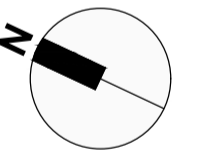
ELEVATION 1



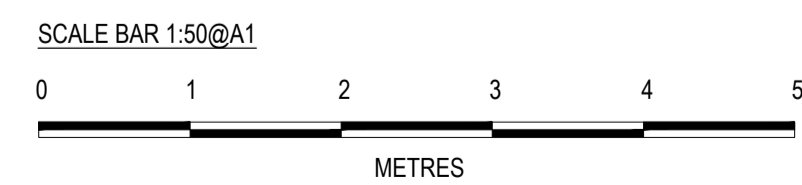
ELEVATION 2



ELEVATION 3



EXISTING ELEVATIONS
SCALE 1:50@A1



Rev	Description	By	Date
Drawing Status			
PLANNING			

MILLARDS
ARCHITECTURE & SURVEYING

Client
Project
5 CHURCH STREET
Address
5 CHURCH STREET
BRIDGNORTH
SHROPSHIRE
WV16 4EQ

Drawing Title			
EXISTING ELEVATIONS			
Scale	Date	Drawn	Checked
1:50@A1	22.07.2023	RM	DM
Drawing Number	Rev	Project Number	
P05	-	DM-SCS	