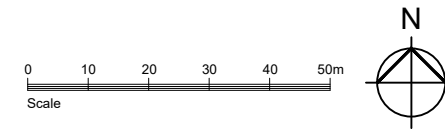




NOTES:

NOTE: NO DIMENSIONS TO BE SCALED FOR CONSTRUCTION. DRAWINGS MAY BE SCALED FOR PLANNING PURPOSES ONLY. ALL DIMENSIONS TO BE CHECKED ON SITE. COPYRIGHT RESERVED.



KEY

-  Application Boundary
-  Land Ownership

REV: | BY: | DATE: | DETAILS:



architecture
planning
project management
interior design
graphics

www.colesarchitects.co.uk

Bank House, 2 High Street, Olney, Buckinghamshire, MK46 4YY
t:01234 241758 f:01234 711459 e:proactive@colesarchitects.co.uk

PROJECT:

GREEN TYE BARN

DRAWING TITLE:

LOCATION PLAN

SCALE: 1:1250@A3 DATE: SEPT 22 BY: AG

ISSUE STATUS:
DESIGN B of Q CONSTRUCTION RECORD

DRAWING NO: 21107 (D) 097 REVISION: -

