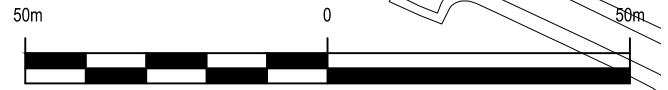
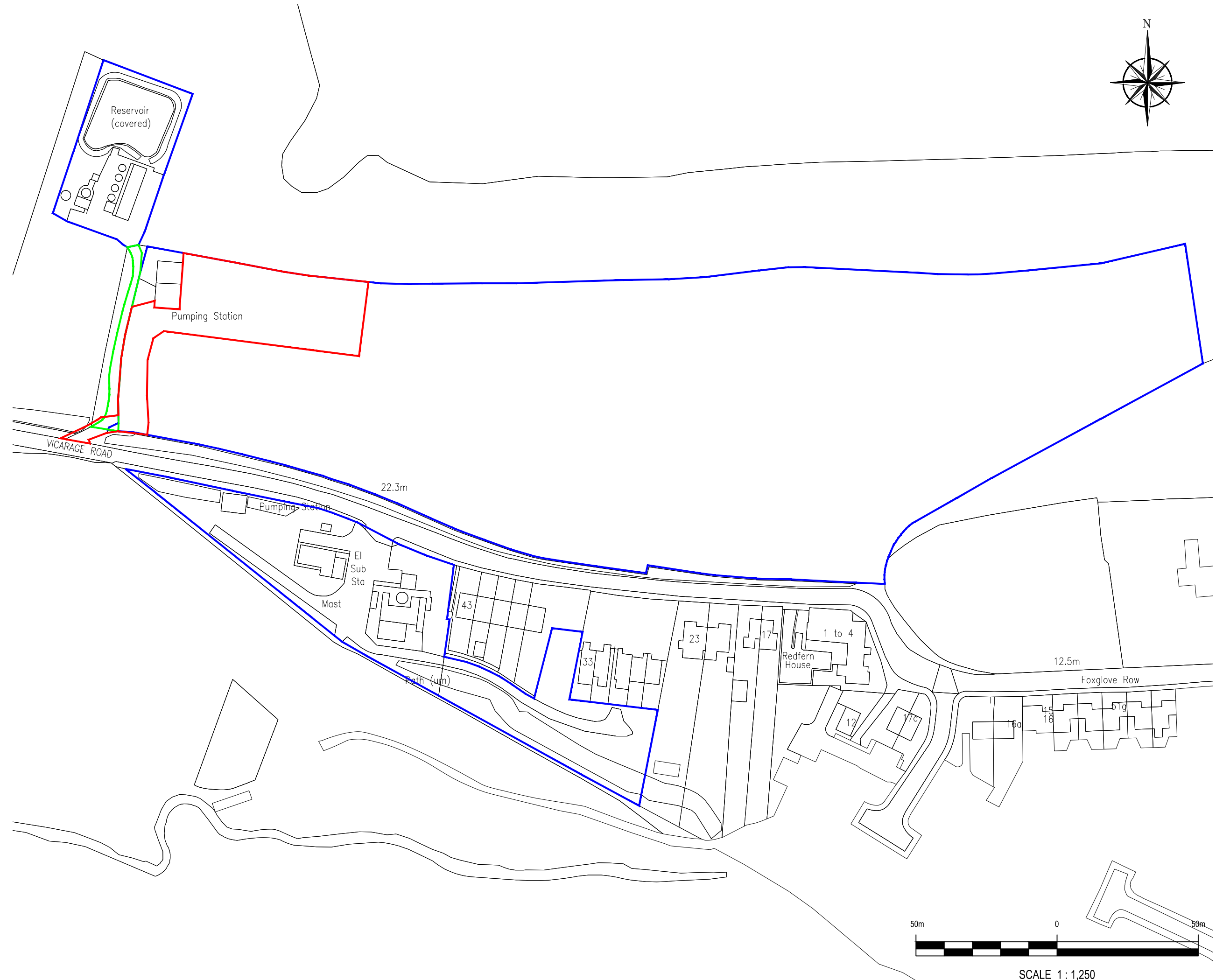



LEGEND

- LAND OWNED BY APPLICANT
AREA = 38,649m²
- SITE BOUNDARY
AREA = 2372m²
- PERMANENT RIGHT OF WAY
AREA = 226m²



SCALE 1 : 1,250

REV	DATE	DESCRIPTION	D	C	A

PROJECT No. 20825	STAGE PLANNING
-----------------------------	--------------------------

COPYRIGHT RESERVED - THIS DRAWING IS NOT TO BE USED FOR A PURPOSE OTHER THAN THAT FOR WHICH IT HAS BEEN ISSUED BY NICHOLAS O'DWYER LTD. NOR IS IT TO BE COPIED OR REPRODUCED IN ANY MANNER WITHOUT WRITTEN CONSENT.



CLIENT
south east water

PROJECT
SEW UV SCHEMES

TITLE
**HALLING GREENSAND
SITE LOCATION PLAN**

SCALES @ A3	DRAWN	CHECKED	APPROVED
1:1250	J. McShane	D. Kennedy	D. Monaghan
	DATE 15.10.2021	DATE 15.10.2021	DATE 15.10.2021

SUITABILITY CODE S4	SUITABILITY DESCRIPTION STAGE APPROVAL
-------------------------------	--

DRAWING No. 20825-NOD-04-XX-DR-C-08001	REVISION P01
--	------------------------