

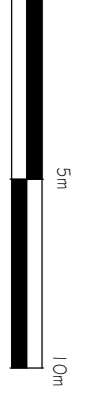


**KEY**

-  Indicative existing trees
-  Indicative existing parking

**SITE PLAN**

1:200



Ordnance Survey, (c) Crown Copyright 2024. All rights reserved. Licence number: 100022432  
 NOTE: Content based on OS data

revisions	initial	date


Contractors, Sub-Contractors and Suppliers are to check all dimensions and details of the proposed work against the drawings and specifications before commencing any shop drawings or building work.  
 This drawing is copyright and may not be reproduced in any part without the written consent of Fowler Architecture and Planning.

Project  
**FIR TREE FARM,**  
 Charter Alley,  
 Hampshire,  
 RG26 5PZ

Drawing  
**Proposed Site Plan**

scale	drawn by	date
1:200 @A1	EG	Jan 24

drawing no	rev
210944-52	



39 High Street  
 Pewsey  
 Wiltshire  
 SN9 5AF  
 tel (01672) 569444  
 fax (01672) 569488  
 enquiries@faap.co.uk