

**PLANNING**

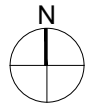
**NOTES:**

© THIS DRAWING IS COPYRIGHT AND MAY NOT BE ALTERED, TRACED, COPIED, PHOTOGRAPHED OR USED FOR ANY PURPOSE OTHER THAN THAT FOR WHICH IT IS ISSUED WITHOUT WRITTEN PERMISSION FROM LIME DESIGNS.

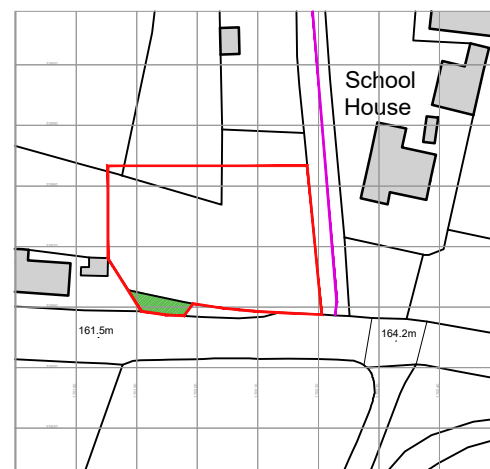
ALL DIMENSIONS TO BE CHECKED ON SITE. ANY DISCREPANCIES SHOULD BE REPORTED TO LIME DESIGNS

DO NOT SCALE FROM THIS DRAWING FOR CONSTRUCTION.

ORIGINAL DRAWING SIZE : A3

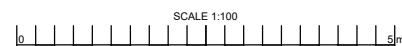


- Development Boundary
- Land owned by Council
- Public Right of Way

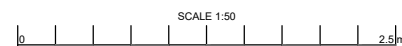


Ordnance Survey, (c) Crown Copyright 2023. All rights reserved. Licence number 100022432

**01** | LOCATION PLAN  
SCALE 1:1250



**02** | BLOCK PLAN  
SCALE 1:500



Rev	Date	Notes
B	13/12/23	PRoW added
A	01/12/23	Council land added
-	07/06/23	Initial Issue

Client:  
**MR F JONES**

Job Title:  
**ERECTION OF DWELLING  
LAND TO WEST OF,  
SCHOOL HOUSE  
PORKELLIS, HELSTON  
TR13 0EG**

Drawing Title: <b>EXISTING: LOCATION &amp; BLOCK PLAN</b>		
Scale: <b>as shown</b>	Date: <b>Jun 23</b>	Drawn: <b>LAS</b>
Job No: <b>LD095</b>	Drawing No & Rev: <b>005 B</b>	



Maggie Cottage T: 07771 653 167  
Fernsplat E: limedesigns@yahoo.co.uk  
Chacewater, Truro W: www.limesdesigns.co.uk  
TR4 8RJ Facebook: @LimeDesignsUK