

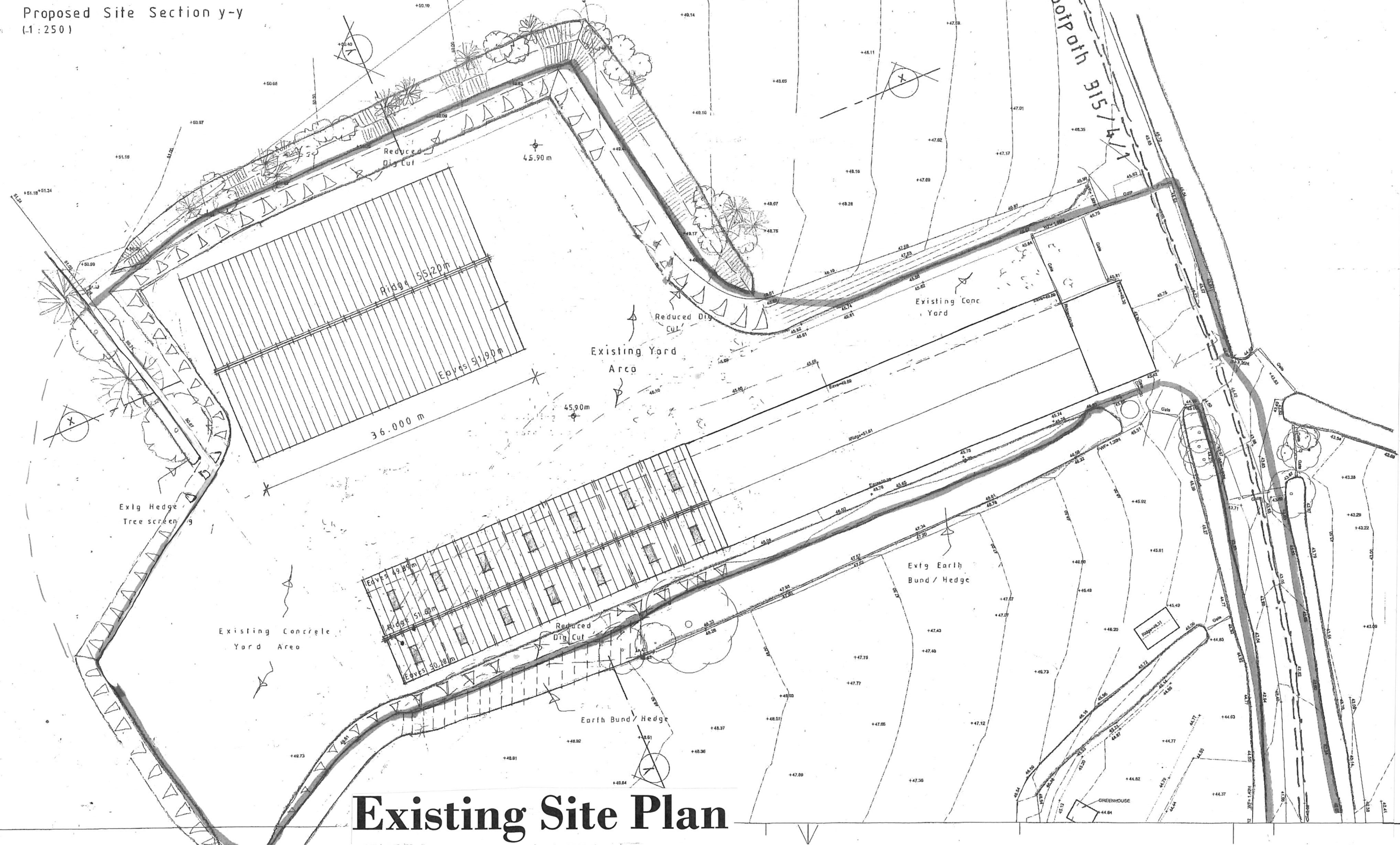
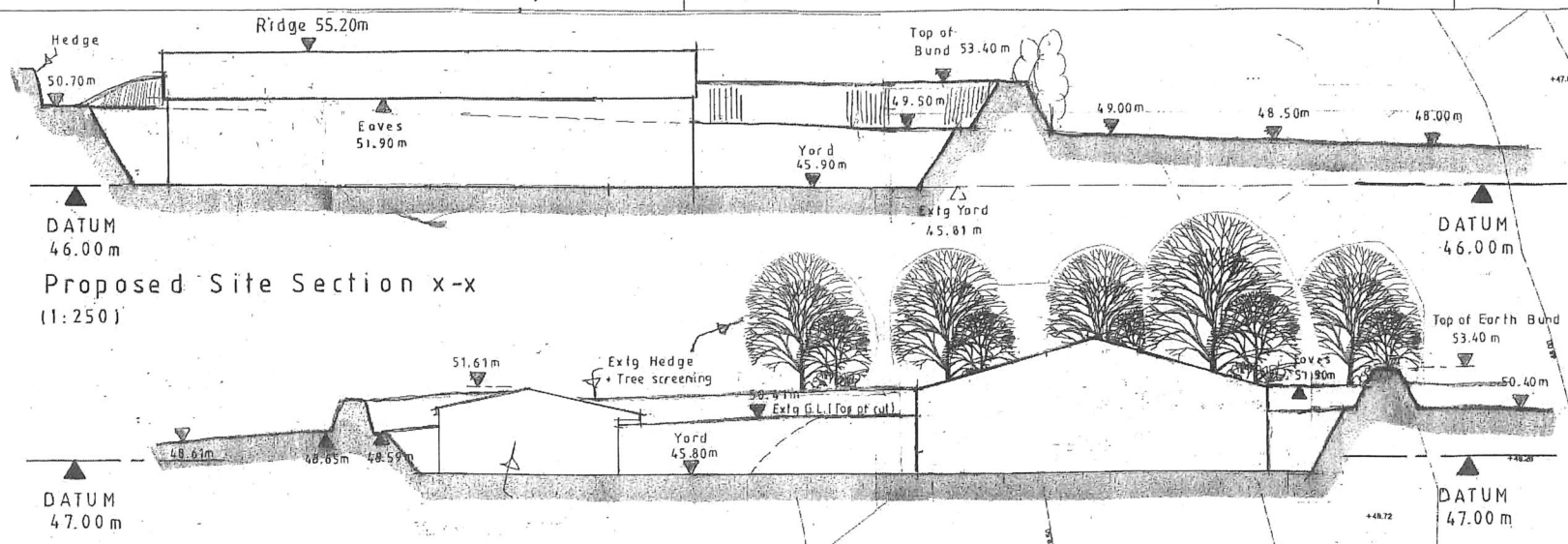
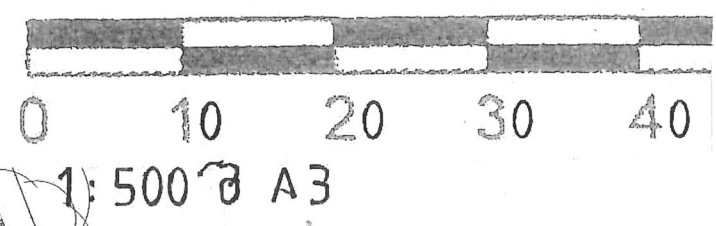
2xv11A3

Drg. No: DG18078-1-2

Notes:

- COPYRIGHT OF THIS PLAN IS HELD BY DOUGLASS GEOMATICS LTD. NO RESPONSIBILITY IS TAKEN FOR AMMENDMENTS BY OTHERS.
- THE ORIGIN & ORIENTATION OF THE SURVEY GRID IS ARBITRARY.
- LEVELS ARE RELATED TO OSGB36(02)
- LEVELS AT KERB RELATE TO ROAD CHANNEL
- PIPE DIAMETERS ARE ESTIMATED BY SURFACE INSPECTION.

KEY	
AV	AIR VENT
BD	BOLLARD
BG	BUILDING
BT	TELECOMS INSP. COVER
BWF	BARBED WIRE FENCE
CB	CRASH BARRIER
CBF	CLOSE BOARDED FENCE
CL	COVER LEVEL
CPWF	CONC. POST & WIRE FENCE
C	CHANGE OF SURFACE
D	DIAMETER
DIC	DROP KERB
DIC	ELECTRICAL INSP. COVER
EP	ELECTRICITY POLE
FE	FENCE
FFL	FINISH FLOOR LEVEL
FH	FIRE HYDRANT
FHM	FOUL MANHOLE
FP	FLAG POLE
G	GULLY
GP/ST	GATE
GSV	GAS STOP VALVE
M	MANHOLE
MR	MARKER
MS	MILE STONE
OHB	OVERHEAD BUILDING
OH	OVERHEAD CABLE
OHF	POST & RAIL FENCE
PHF	POST & WIRE FENCE
RF	ROOF FACE
RE	RODDING EYE
RG	RAILING
RM	ROAD MARKING
RW	RIVER
RWR	RETAINING WALL
SL	SOFT LEVEL
SMH	STORM MANHOLE
SV	STOP VALVE
SW	STONE WALL
ST	STOP VALVE
ST	TOP OF BANK
TCB	TELEPHONE KIOSK
TK	TRACK LINE
TK	TOP OF KERB
TP	TELEPHONE POLE
VE	VEGETATION
VT	VENT
WF	WOODEN FENCE
WL	WALL
WM	WATER METER



Date	Revisions

© copyright

MARK. D.P. DATSON
 ARCHITECTURAL CONSULTANT LTD
 MRICS, MB Eng
 TREWORLAS CHAPEL, TREWORLAS,
 RUAN HIGH LANES, TRURO,
 CORNWALL, TR2 5LN.
 TEL: (01872) 501153
 MOBILE: 07831 122080
 markdpatson@gmail.com



Client
Mr + Mrs M. Rowe
 ('Jackomax Ltd')

Job title
 Proposed Extension to existing
 Agricultural Building to form
 Fodder/Grain + Combine Store at
 Lower Penhallow Farm
 Ruan High Lanes,
 Truro

Drawing Title
 Existing Site Plan + Site
 Sections

Scale 1:250 @ A1 + 1:500 @ A3

Date Jan 24 Drawn by M.D.

Drg. No. M.R.0002 Rev.

Existing Site Plan