









Legend

-  Application Boundary
-  Buildings, Roads & Tracks
-  Vegetation Structure
-  Water Bodies & Courses
-  Existing Hardstanding
-  Proposed Area of Concrete
-  Stockpiles
-  Contours / Spot Heights (1m Intervals - mAOD)



PROJECT
Cavenham Quarry - Proposed Soils Wash Plant

DRAWING TITLE
Proposed Site Plan

DATE
December 2023

SCALE
1:1,000 @ A3

DRAWING No.
KD.CAV.4.D.003

DRAWING STATUS
FINAL



Reproduced from Ordnance Survey digital map data © Crown Copyright. All rights reserved. License number 0100031673

THIS DRAWING MAY NOT BE USED WITHOUT CONSENT OF PDE CONSULTING LTD

01284 764085 . www.pdeconsulting.co.uk