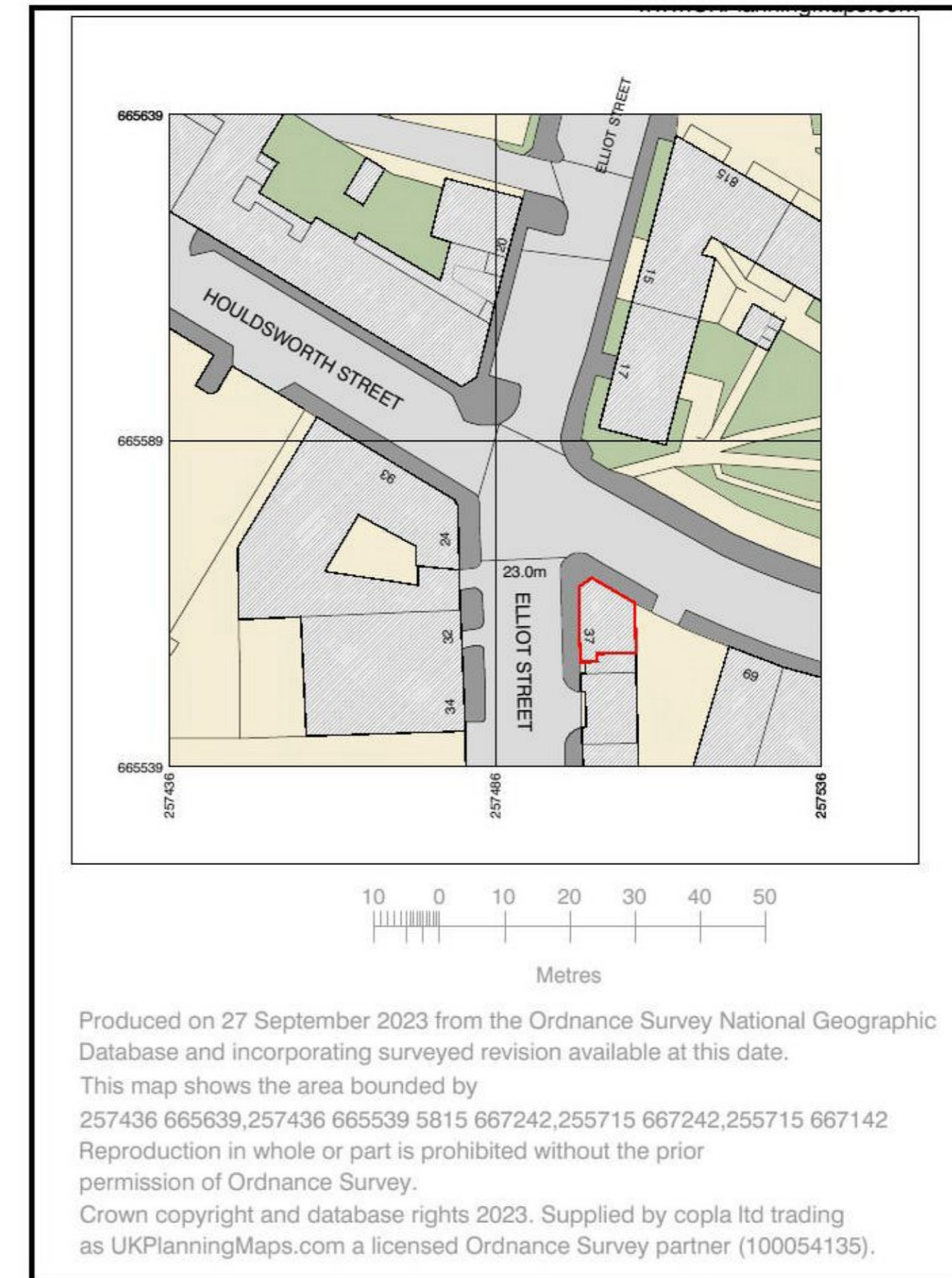



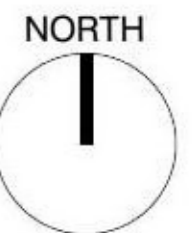
02 BLOCK PLAN - (Existing) Scale: 1:500 @ A3



Produced on 27 September 2023 from the Ordnance Survey National Geographic Database and incorporating surveyed revision available at this date.
 This map shows the area bounded by
 257436 665639, 257436 665539 5815 667242, 255715 667242, 255715 667142
 Reproduction in whole or part is prohibited without the prior permission of Ordnance Survey.
 Crown copyright and database rights 2023. Supplied by copla ltd trading as UKPlanningMaps.com a licensed Ordnance Survey partner (100054135).

01 LOCATION PLAN (Existing) Scale: 1:1250 @ A3

Planning



DATE	REVISION	INITIALS
A	Sept 23, planning application	DB

Notes
 1 All dimensions to be verified on site prior to any shop or site works being commenced.
 2 Any discrepancies to be reported to the Architect before any work is put in hand.
 3 Do not scale from this drawing.
 4 This drawing is to be read in conjunction with relevant consultants' and specialists' drawing.
 5 This is a metric drawing.
 This drawing is the property of the Architect. Copyright is reserved and the drawing is issued on the condition that it is not copied, reproduced, retained or disclosed to any unauthorised person either wholly or in part without the written consent of the Architect.

Client
Mr B Dempster
 Project
 2/2 37 Elliot Street, Glasgow G3
 Change of Use (Retrospective)
 Description
Location Plan and Block Plan
 Job No. Drawing No. Revision
23-010 L(00)02 A
 Date Sept 2023 Drawn DB Scale 1:1250 @ A3
donald.bentley.architect
 Studiobar Ltd
 4 Barmill Road
 Bellshill
 KA15 1EU
 tel. [REDACTED]
 e: [REDACTED] / www.studiobar.org