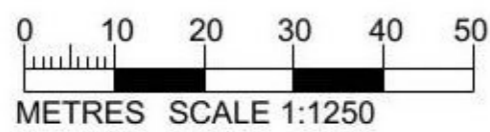


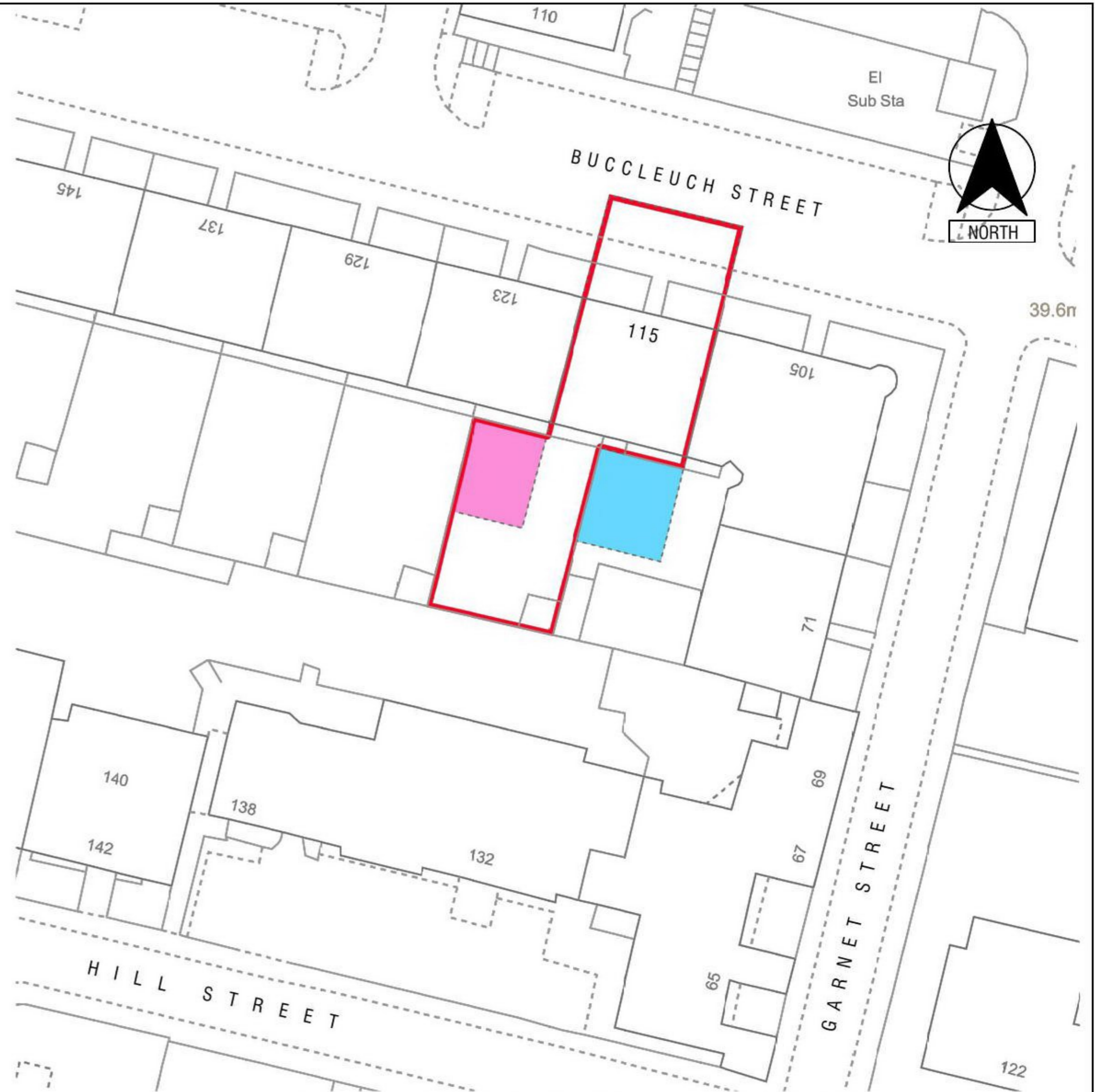
Ordnance Survey, (c) Crown Copyright 2023. All rights reserved. Licence number 100022432

LOCATION PLAN SCALE 1:1250



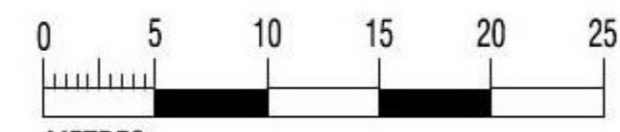
METRES SCALE 1:1250

BOUNDARY OUTLINED IN RED



Ordnance Survey, (c) Crown Copyright 2023. All rights reserved. Licence number 100022432

BLOCK PLAN AS EXISTING SCALE 1:500



METRES

1:500

This is to certify that this drawing is the/a principle/true copy of the plans referred to in our application.

SIGNED: [Redacted]

DATED 09/12/2023

PURPOSE: **PLANNING APPLICATION**

ARCHITECTURAL PLANS LTD
 Glasgow North - 0141 948 0077
 Glasgow South - 0141 433 0193
 Stirling - 01786 845107
 Falkirk - 01324 578039
 Kilmarnock - 01563 501036
 Ayr - 01292 501058
 Website: www.Plans.ltd
 Email: Info@Plans.ltd

Project:	KENNETH JOHNSTON. FLAT 2/2. 115, BUCCLEUCH STREET. GLASGOW. G3 6QN.	
Dwg. No.:	1	
Date:	09/12/2023.	Scale: AS STATED

Path name: F:\Projects\231203 - Kenny Johnston\Drawings\

Drawing No: Master Drawing - Warrant LG1.dwg