

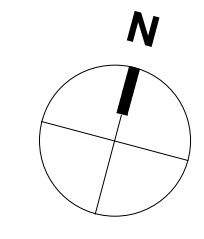
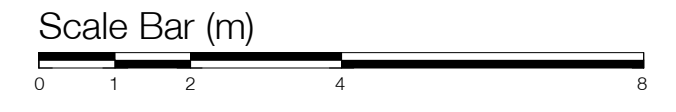
The use of this data by the recipient acts as an agreement of the following statements. Do not use this data if you do not agree with any of the following statements:-

Ryder Architecture has co-ordinated relevant information received from third parties, but are not responsible for the content of the information received from others.

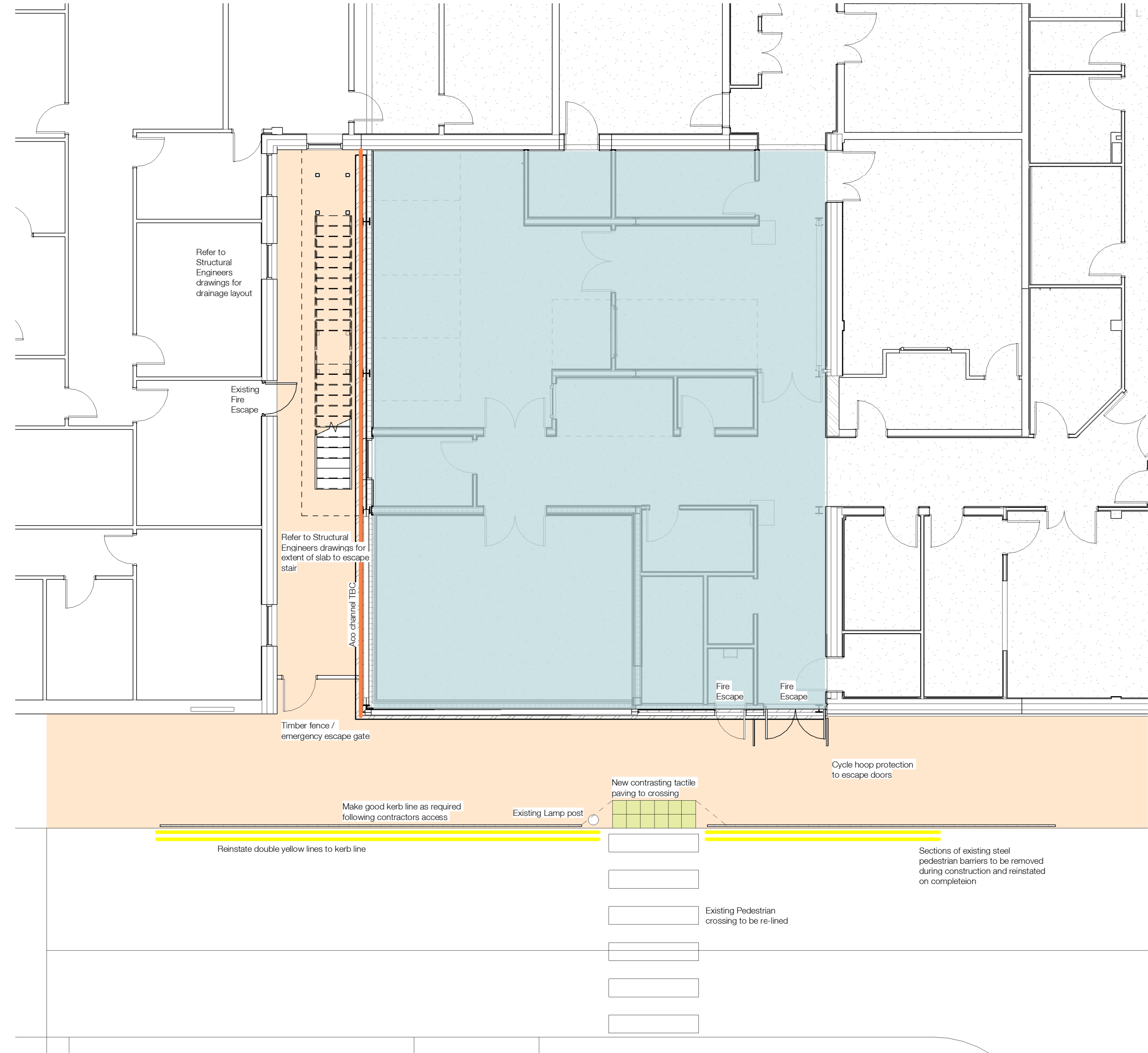
The controlled version of this drawing should be viewed in DWF or PDF format not DWG or other formats. All prints of this drawing must be made in full colour.

Where this drawing has been based upon Ordnance Survey data, it has been reproduced under the terms of Ryder Licence No. 100000144. Reproduction of this drawing in whole or in part is prohibited without the prior permission of Ordnance Survey.

Do not scale the drawing. Use figured dimensions in all cases. Check all dimensions on site. Report any discrepancies in writing to Ryder before proceeding.



- Proposed Diagnostic Expansion (208 m2)
- Natural Grey concrete paving flags to match existing 600 x 600mm. Extent TBC
- Contrasting Blister tactile paving
- Line of drainage channel. Refer to Structural Engineers drawings for details.



P2	Issued for Design and Access Statement	HKL	DRO	24/11/23
P1	Tender Issue	SFI	DRO	10/03/23

Rev	Description	Drawn	Checked	Date
-----	-------------	-------	---------	------

**Suitability**  
Tender

**Project**  
Southport and Ormskirk Hospitals  
Diagnostic  
Southport

**Drawing**  
Proposed Site Plan

Drawing Number	Project ID	Originator	Zone	Level	Type	Role	Number
	SOUCT	- RYD	- 00	- ZZ	- DR	- A	- 2000
Project Number	Scale at A2	Status	Revision				
10461-10	As indicated	D2	P2				

**Proposed Site Plan**  
1 : 100