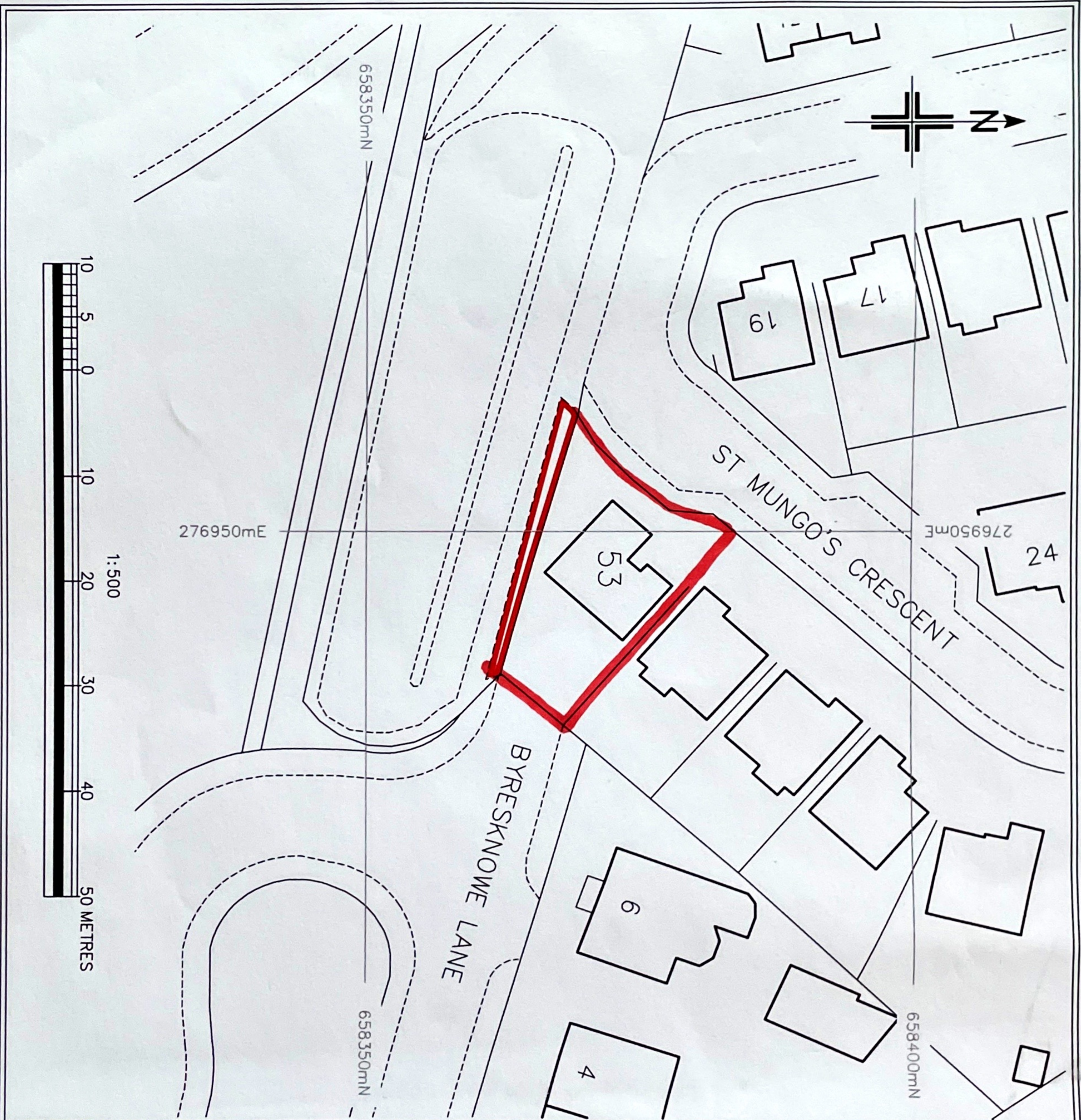


① FULL SITE INCLUDING AREA TO BE PURCHASED



Rev.	Date	Revision	Initials

Reproduced from or based upon the current Ordnance Survey large scale mapping with the permission of the controller of Her Majesty's Stationery Office.
 © Crown copyright reserved. Licence No. LA 100023396

Unauthorised reproduction infringes copyright and may result in prosecution or civil proceedings

WARNING, PAPER COPIES DISTORT. Always check the scale bar before measuring.



ENTERPRISE & COMMUNITIES

CARTOGRAPHIC & MAPPING SERVICES
 Head of Asset & Procurement Solutions
 Fleming House, 2 Tryst Road, Cumbernauld G67 1JW

TITLE
 Ground at
 53 St Mungos Crescent
 Motherwell
 ML1 4BB

PROJECT
 Disposal Plan

Area outlined red extends to 41 sqm or thereby.

File No.	Job No.
Tile No.	Client
Ward	OS Sheet No.
Surveyed by JQ	Date
Processed by JQ	Revision
Checked by	Drawing No
Scale 1:500	45749

② BLUE = CURRENT LAND RED = AREA TO BE PURCHASED



Rev.	Date	Revision	Initials

Reproduced from or based upon the current Ordnance Survey large scale mapping with the permission of the controller of Her Majesty's Stationery Office.
 © Crown copyright reserved. Licence No. LA 100023396

Unauthorised reproduction infringes copyright and may result in prosecution or civil proceedings

WARNING, PAPER COPIES DISTORT. Always check the scale bar before measuring.



ENTERPRISE & COMMUNITIES
 CARTOGRAPHIC & MAPPING SERVICES
 Head of Asset & Procurement Solutions
 Fleming House, 2 Tryst Road, Curriemahall G67 1JW

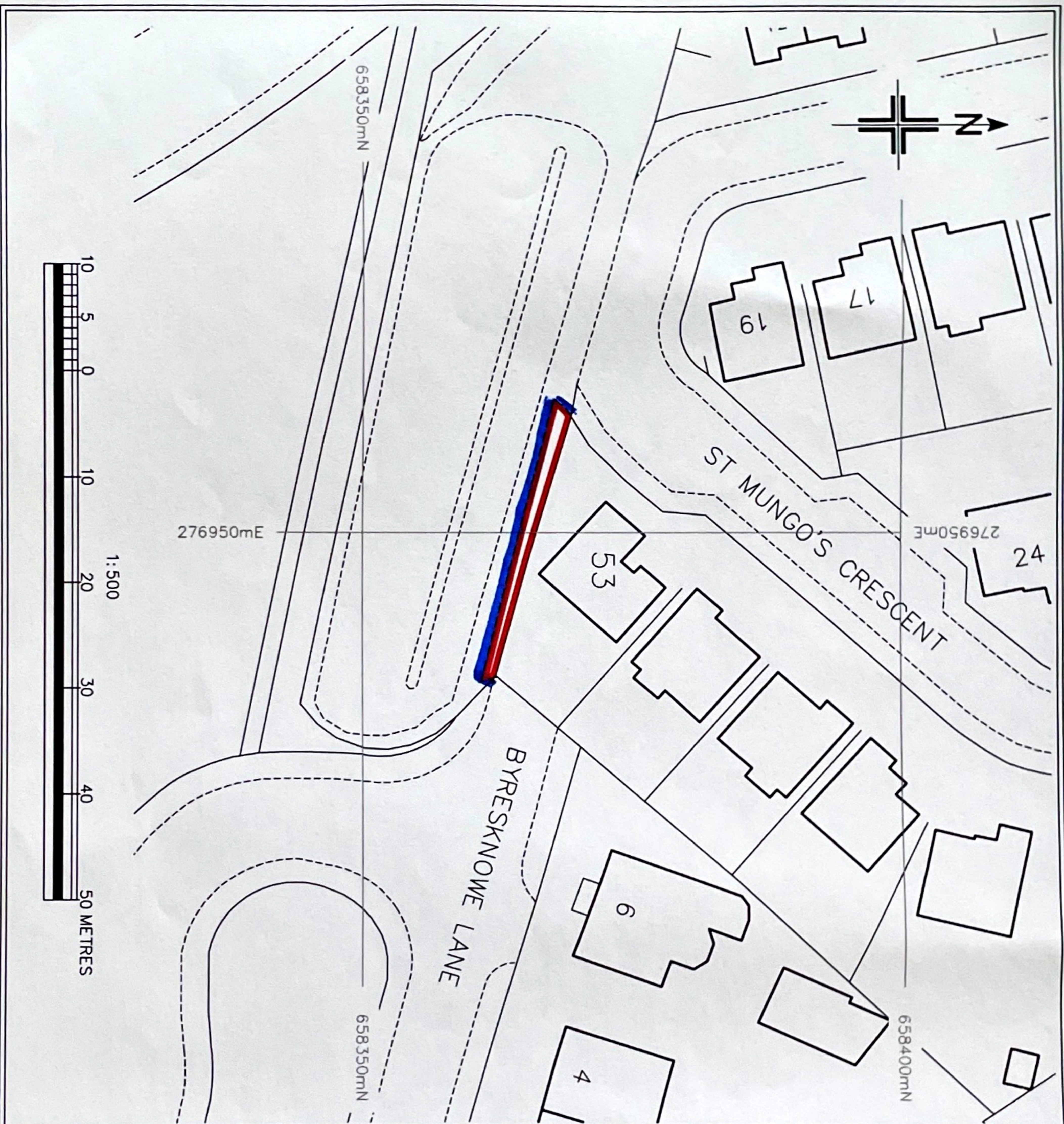
TITLE
 Ground at
 53 St Mungos Crescent
 Motherwell
 ML1 4BB

PROJECT
 Disposal Plan

Area outlined red extends to 41 sqm or thereby.

File No.	Job No.
Title No.	Client
Ward	Disposals
Surveyed by JQ	OS Sheet No. NS7658
Processed by JQ	Date 10/10/19
Checked by	Revision
Scale 1:500	Drawing No 45749

③ AREA TO BE FENCED: HEIGHT 6FT.

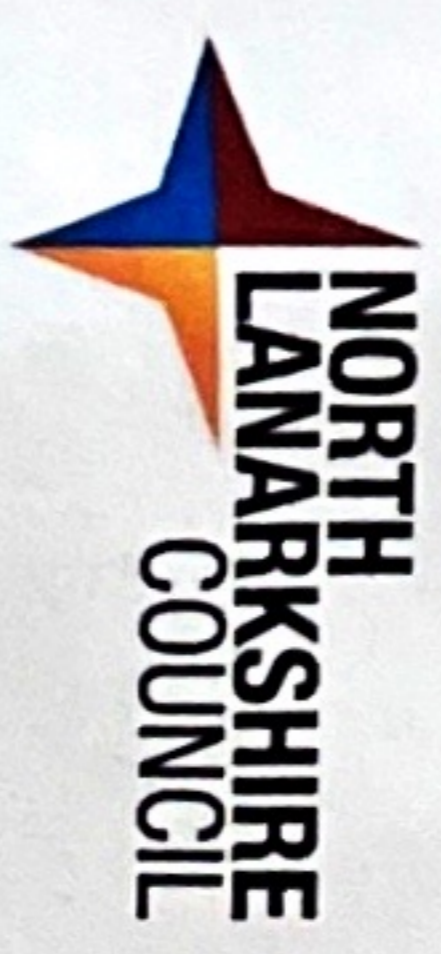


Rev.	Date	Revision	Initials

Reproduced from or based upon the current Ordnance Survey large scale mapping with the permission of the controller of Her Majesty's Stationery Office.
 © Crown copyright reserved. Licence No. LA 1000233396

Unauthorised reproduction infringes copyright and may result in prosecution or civil proceedings

WARNING, PAPER COPIES DISTORT. Always check the scale bar before measuring.



ENTERPRISE & COMMUNITIES

CARTOGRAPHIC & MAPPING SERVICES
 Head of Asset & Procurement Solutions
 Flaming House, 2 Tryst Road, Cumbernauld G67 1JW

TITLE
 Ground at
 53 St Mungos Crescent
 Motherwell
 ML1 4BB

PROJECT
 Disposal Plan

Area outlined red extends to 41 sqm or thereby.

File No	Job No.	Disposals
Title No.	Client	Disposals
Ward	OS Sheet No.	NS7658
Surveyed by	JQ	Date
Processed by	JQ	10/10/19
Checked by		Revision
Scale	1:500	Drawing No
		45749