




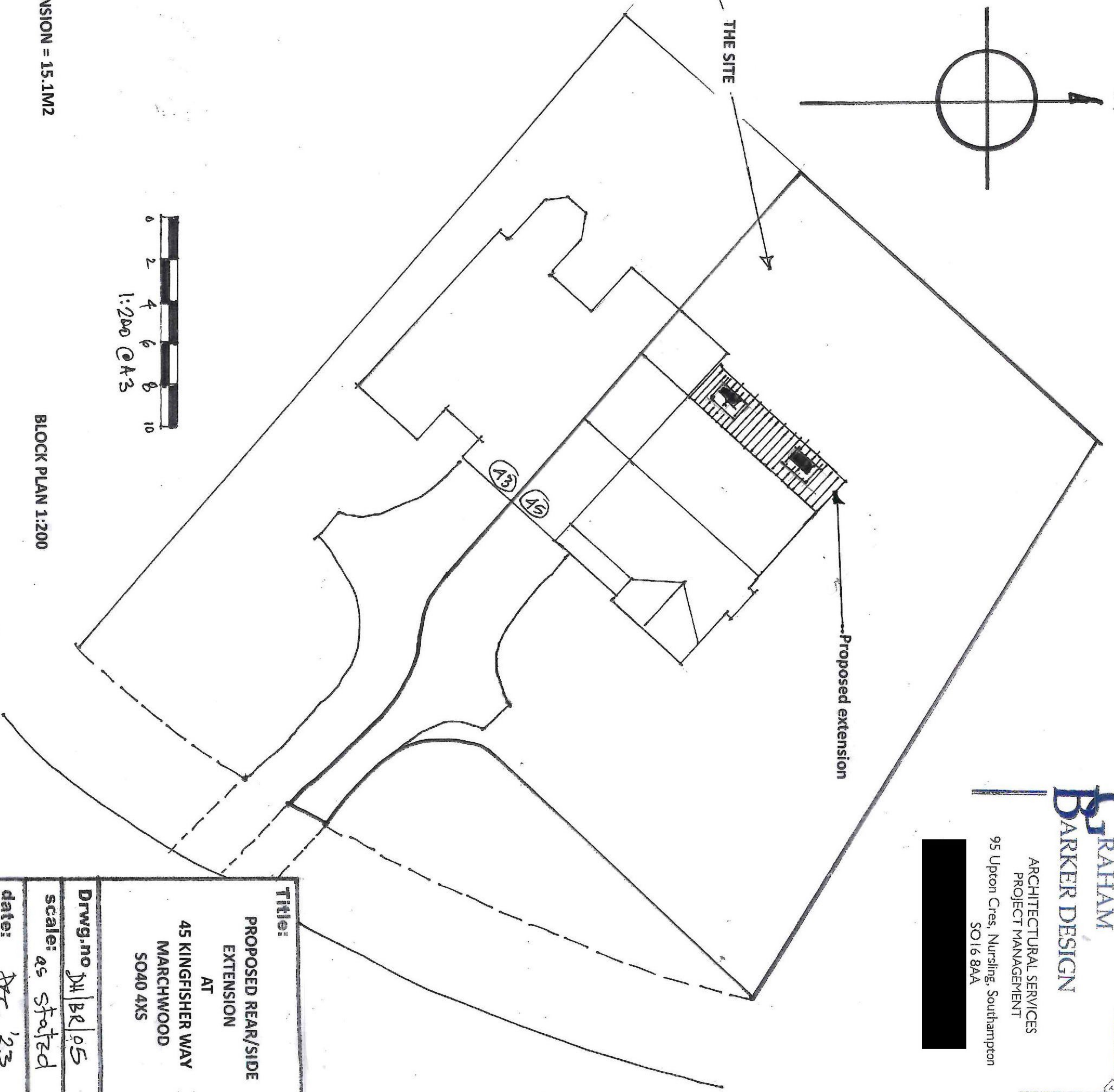
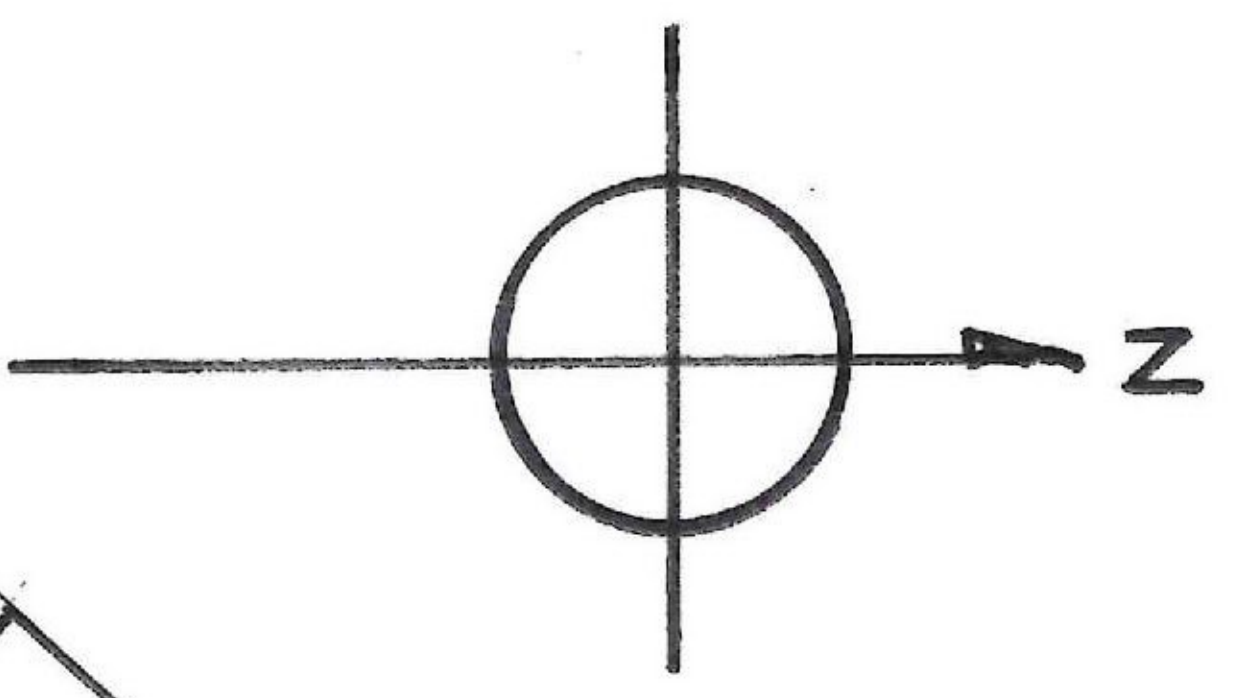
SITE LOCATION PLAN
 AREA 2 HA
 SCALE 1:1250 on A4
 CENTRE COORDINATES: 438397, 110520



Supplied by Streetwise Maps Ltd
 www.streetwise.net
 Licence No: 100047474
 28/10/2023 16:54

SITE PLAN 1:1250

ADDITIONAL FLOOR AREA CREATED BY EXTENSION = 15.1M²



1:200 @ A3

BLOCK PLAN 1:200

Title:	PROPOSED REAR/SIDE EXTENSION AT 45 KINGFISHER WAY MARCHWOOD SO40 4XS
Drwg.no	DH/BR/05
scale:	as stated
date:	Dec '23