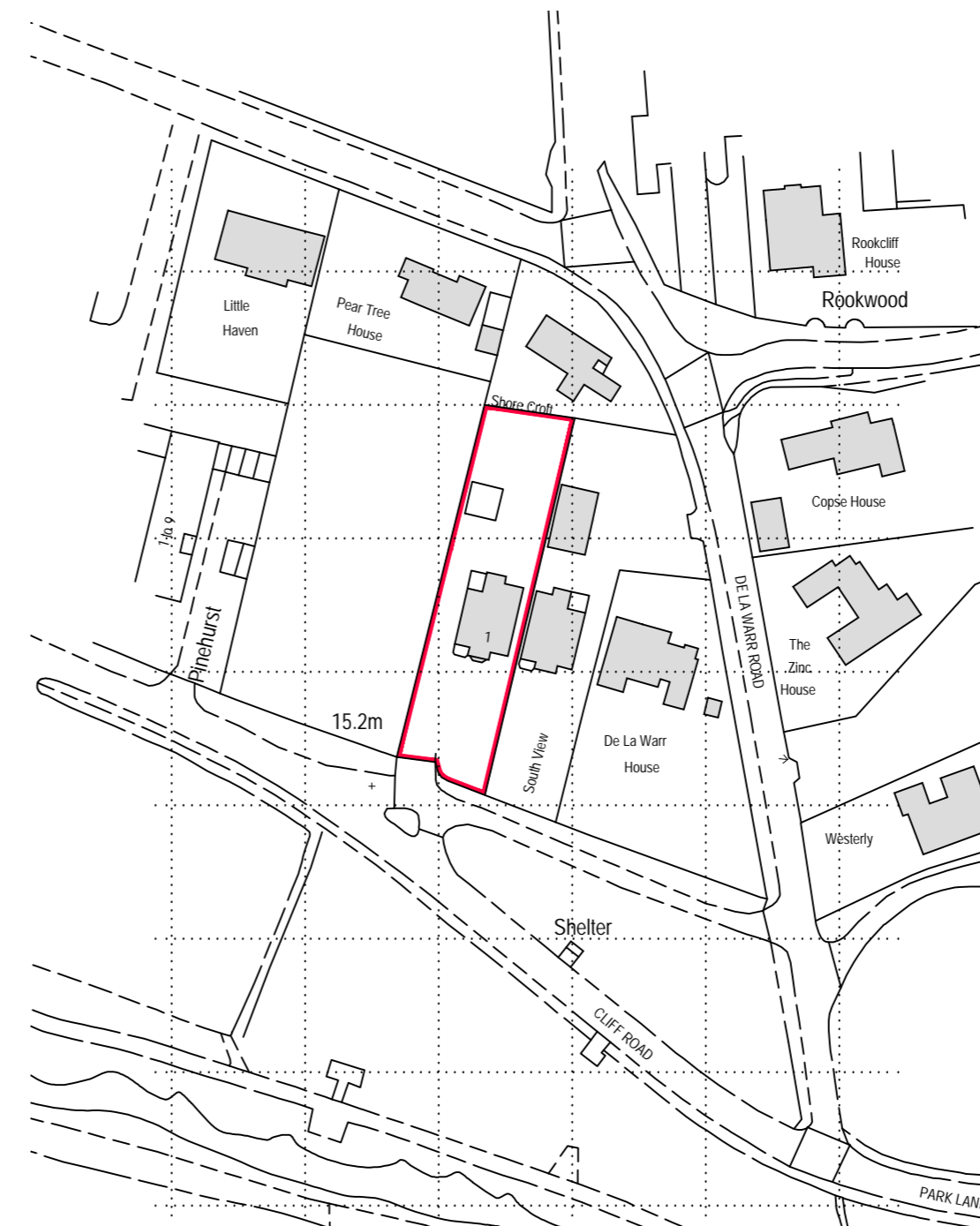


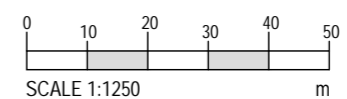
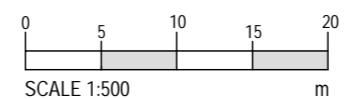
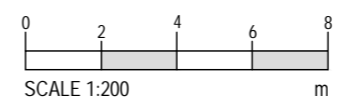
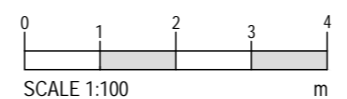
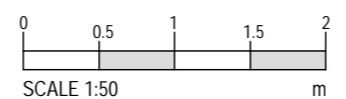
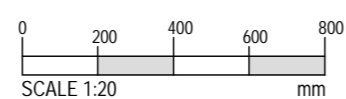
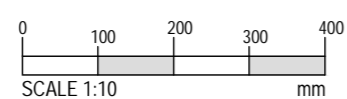
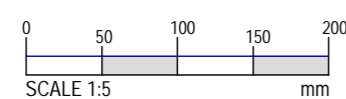
BLOCK PLAN SCALE 1:500

Ordnance Survey (c) Crown Copyright 2022. All rights reserved. Licence number 100022432.



LOCATION PLAN SCALE 1:250

Ordnance Survey (c) Crown Copyright 2022. All rights reserved. Licence number 100022432.



Notes:

OTHER THAN FOR THE PURPOSES OF PLANNING, DO NOT SCALE THESE DRAWINGS. USE WRITTEN DIMENSIONS ONLY. ALL DIMENSIONS TO BE CHECKED ON SITE PRIOR TO COMMENCEMENT OF WORK.

THIS DRAWING IS THE COPYRIGHT OF SIMPSON HILDER ASSOCIATES LIMITED AND MAY NOT BE REPRODUCED, COPIED OR ALTERED IN ANY WAY WITHOUT WRITTEN AUTHORITY

ITEMS CLOUDED WITH A DASHED LINE ARE TO BE CONFIRMED, SUBJECT TO DETAIL DESIGN AND CAN BE EXPECTED TO CHANGE.

REVISION CLOUD.

PLEASE NOTE:

ALL EXISTING BOUNDARY LINES ARE APPROXIMATE ONLY, SUBJECT TO VERIFICATION ON SITE AND CONFIRMATION OF OWNERSHIP BY THE CLIENT.

Rev.	Date	Description	By	Check
P2	19.01.2024	New bay window widened	PS	-

Drawing Status: **PLANNING**

Client:

Principal Contractor:

Design Consultant

67A HIGH STREET
LYNDHURST
HAMPSHIRE
SO43 7BE
T: 023 80 283798
F: 023 80 283688
E: sha@simpsonhilder.co.uk

Project Title: **BLOCK AND LOCATION PLAN**

Drawing Title: **1 CLIFF ROAD
MILFORD-ON-SEA
SO41 0NS**

Scales (@ A2 SIZE)			Size
1:500, 1:250			A2
Drawn	Date	Checked	Date
PS	MAY 2023		
Drawing No.	9903.100		Revision.
			P2