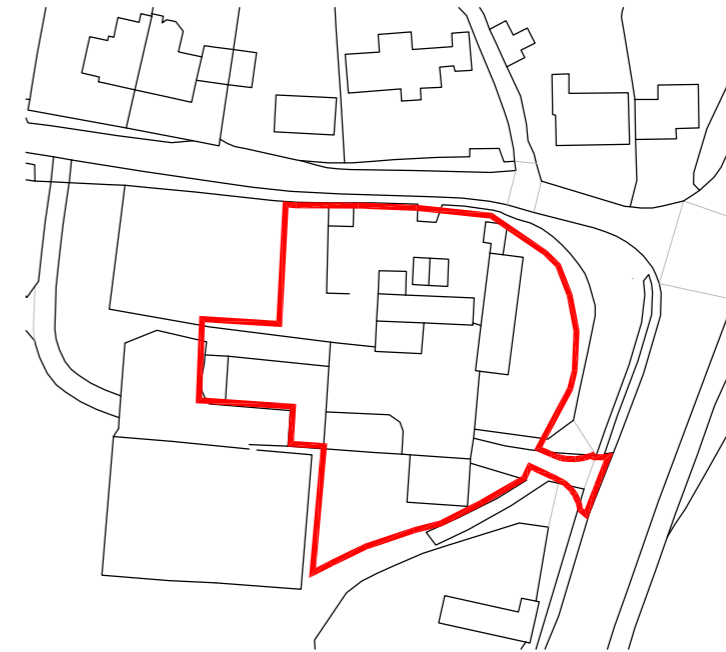
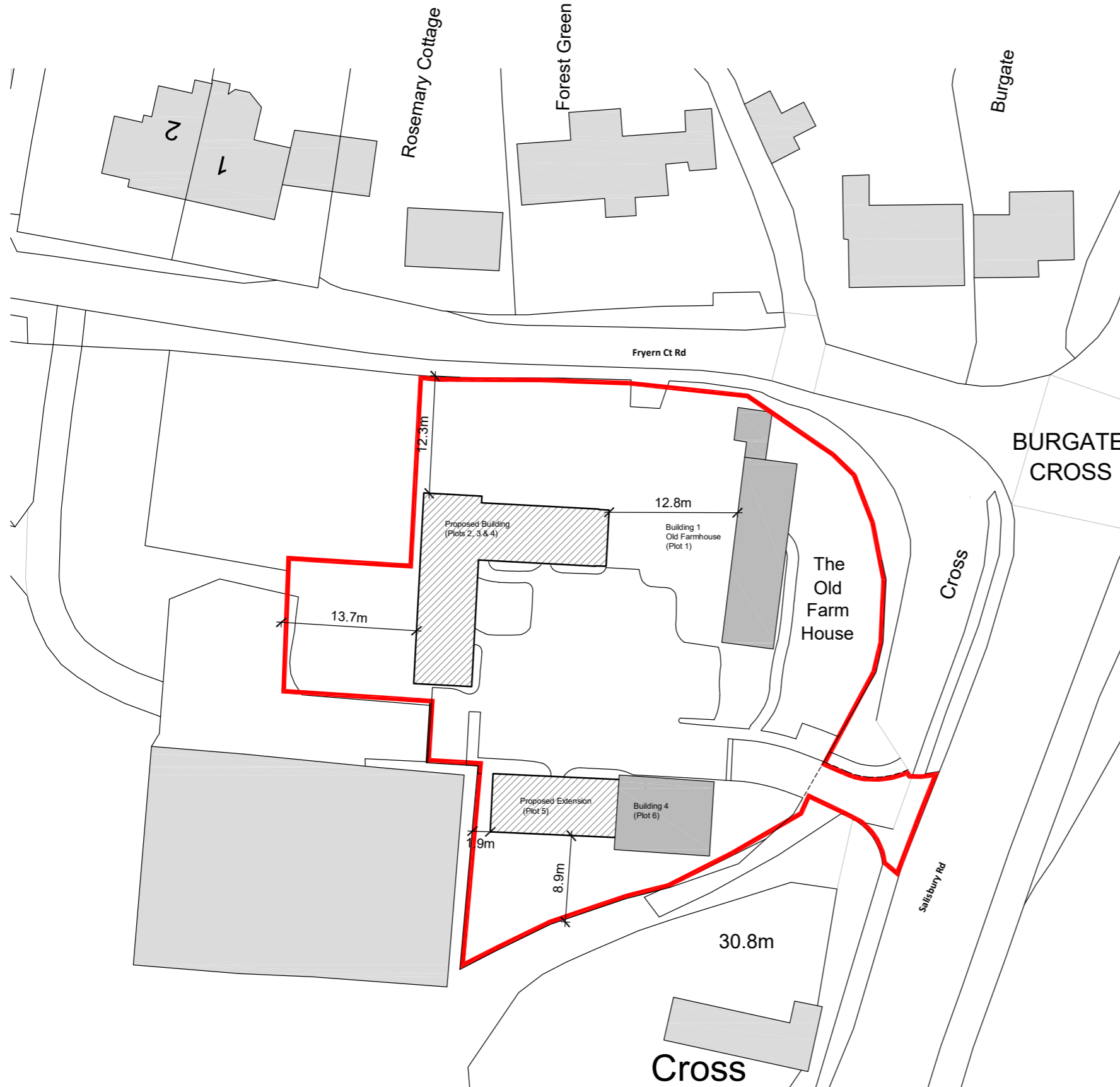


NOTES

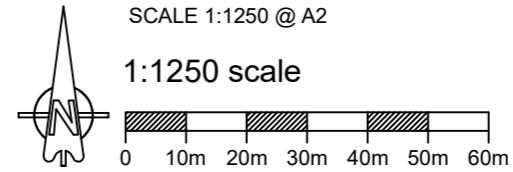
GENERAL NOTES:
 1. THIS DRAWING IS TO BE READ IN CONJUNCTION WITH THE OTHER RELEVANT CONSULTANTS DRAWINGS.
 2. ALL FINISHES ARE TO CONFORM TO THE CURRENT BUILDING REGULATIONS.
 3. REFER TO A SEPARATE DOCUMENT FOR THE DESIGNERS RISK ASSESSMENT.
 4. ALL WORKS OR MATERIALS INDICATED ON THIS DRAWING ARE TO BE TO THE LATEST RELEVANT BRITISH STANDARDS AND CARRIED OUT IN ACCORDANCE WITH THE BRITISH STANDARDS CODES OF PRACTICE OR RECOGNIZED INSTITUTE OR TRADE ASSOCIATION RECOMMENDATIONS AND PUBLICATIONS.

BLOCK & LOCATION PLANS



LOCATION PLAN
 SCALE 1:1250 @ A2

1:1250 scale



Ordnance Survey, (c) Crown Copyright 2023. All rights reserved. Licence number 100022432

Revision	Date	Description	Drawn	Checked
P5	Jan 2024	Minor amendments	JB	
P4	Jan 2024	Minor amendments	JB	
P3	Nov 2023	Minor amendments	JB	
P1	Nov 2023	Preliminary	AC	

PLC ARCHITECTS
 Lansdowne House
 25-26 Hampshire Terrace
 Portsmouth PO1 2QF
 Hampshire England
 Tel: (023) 92 755 333
 E-Mail: admin@plcarchitects.com
 Web: www.plcarchitects.com

Client:

Project:
 Old Farmhouse,
 Fordingbridge
 SP6 1LX

Drawing Title:
 Block Plan
 Location Plan

Drawn By: AC Date: Nov '23 Checked By: Approved By:

Drawing No: 23.3484.000 Revision: P5 Scale: As shown @ A3

PLC ARCHITECTS © COPYRIGHT RESERVED 2023
 NOT TO BE SCALED. DIMENSIONS TO BE CHECKED ON SITE
 SCALING ONLY FOR LOCAL AUTHORITY PURPOSES

BLOCK PLAN
 SCALE 1:500 @ A2

1:500 scale

