




Springdale, Main Road, Marchwood, SO40 4UB



Springdale, Main Road, Marchwood, SO40 4UB

1. Site

- 1.1. The application site contains a detached property and is located within area of Marchwood.

Application Site



2. Site & Planning History

- 2.1. New Forest District Council website shows 0 planning history for the application site.

3. Proposal

- 3.1. The proposal is for a retrospective application for the new automated sliding vehicle gates and pedestrian gate that has been erected at the beginning of January. The application is also to cover an extended dropped kerb. 1 new flat kerb and 1 new angled kerb. See appendix for details. The existing brick wall will be kept but have brick piers evenly spaced along the entire front and side boundaries with close board fencing in between. Other properties within the close vicinity have already done this and so would be in keeping with the street scene. See Appendix for evidence.

Springdale, Main Road, Marchwood, SO40 4UB

APPENDIX: PHOTOS OF EXISTING FRONT ELEVATION, DROPPED KERB AND OTHER LOCAL FRONTAGES.




NEW SLIDING VEHICLE GATE & PEDESTRIAN GATE

Springdale, Main Road, Marchwood, SO40 4UB




EXISTING BRICK WALL TO FRONT AND SIDE BOUDARIES TO
HAVE NEW FENCE AND BRICK PIERS ERECTED.

Springdale, Main Road, Marchwood, SO40 4UB



New dropped kerb



Angled kerb

Flat kerb

Springdale, Main Road, Marchwood, SO40 4UB



EVIDENCE OF OTHER PROPERTIES WITH BRICK AND FENCE FRONTAGES ALONG WITH GATES