
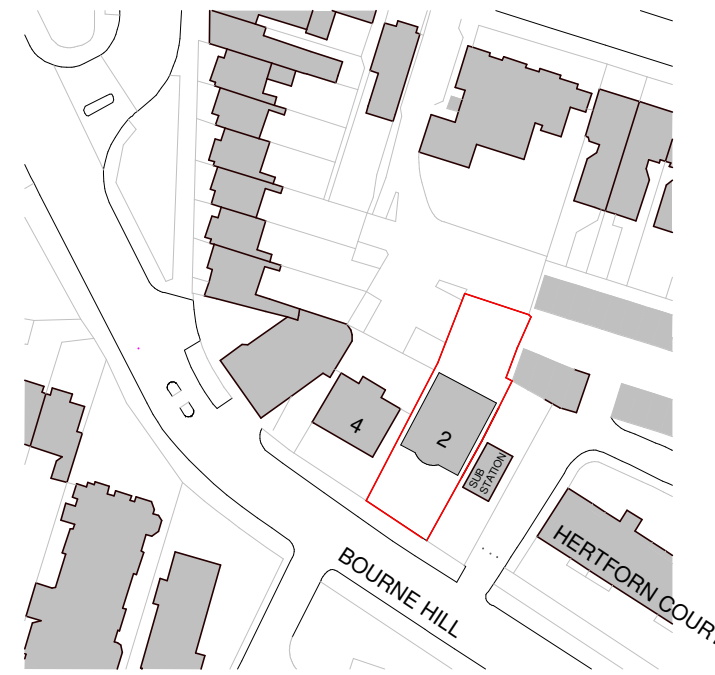


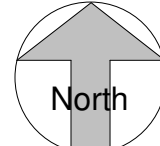
1 Site - Block Plan
1 : 500



5 0 5 10 15 20 25
SCALE 500 m
1:



2 Site - Location Plan
1 : 1250



10 0 10 20 30 40 50
SCALE 1250 m
1:

Legend - Boundaries

Site Boundary — Site Boundary determined using OS DATA

Site Ownership —

PROJECT	2 Bourne Hill, London		PROJECT NUMBER	DRAWING NUMBER		REV
TITLE	Site - Location and Block Plan		GSS23084	001		
CLIENT	Gadher	DRAWN BY	CHECKED BY	DATE	SCALE (@ A1)	No. Description Date
		CB	TP	30/08/2023	As indicated	STATUS PLANNING

GOLD SKETCH
S T U D I O S

www.goldsketch.co.uk info@goldsketch.co.uk 0161 792 9595

NOTES
© COPYRIGHT : ALL RIGHTS RESERVED.
THIS DRAWING MUST NOT BE REPRODUCED WITHOUT PRIOR WRITTEN CONSENT.
DRAWING TO BE USED FOR THE STATUS INDICATED ONLY.
ALL DIMENSIONS AND SETTING OUT SHALL BE CHECKED AND CONFIRMED ON SITE. ANY DISCREPANCIES TO BE REPORTED TO THE DESIGNER PRIOR TO THE COMMENCEMENT OF ANY WORK. ALL WORK AND MATERIALS TO BE IN ACCORDANCE WITH CURRENT STATUTORY LEGISLATION, RELEVANT CODES OF PRACTICE AND BRITISH STANDARDS. ALL DIMENSIONS ON THIS DRAWING ARE IN MILLIMETRES (UNLESS OTHERWISE STATED).