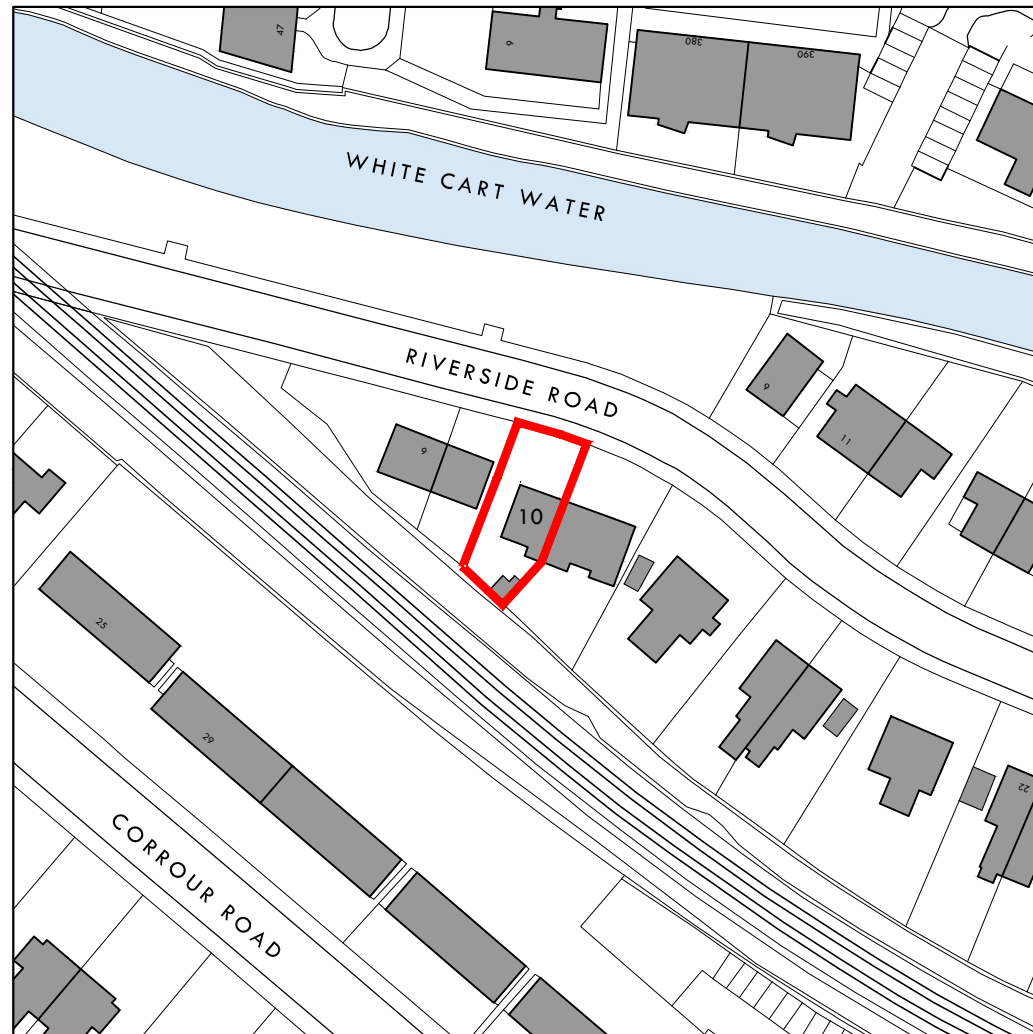
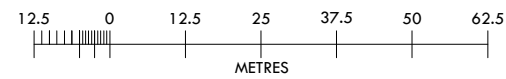


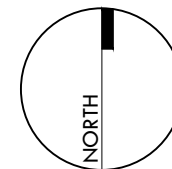
Ordnance Survey®
Ukmapcentre.com



© Crown copyright and database right 2021
Ordnance Survey licence 100048957
Serial number: 219678



1:1250



rev. date	rev. note	revis
-----------	-----------	-------

Do not scale from this drawing. Use figured dimensions only. Check dimensions on site and report any discrepancies to the Architect before proceeding.

CLIENT

MR G. ARCHER

PROJECT

EXTENSION TO EXISTING DWELLING

10 RIVERSIDE ROAD
GLASGOW
G43 2EF

DRAWING

LOCATION PLAN

STATUS

PLANNING

SCALE	SHEET SIZE	1ST ISSUE
1:200	A3	DEC '2
DRAWN BY	CHECKED BY	CHECK DATE
G.P.	-	-



GRANT | MURRAY ARCHITECTS

30 BELL STREET, GLASGOW, G1 1LG
0141 553 1999 | admin@grantmurray.co.uk
www.grant-murray.co.uk

JOB NO.	DRG NO.	REVISION
A981	E(9-)-01	-