




Existing Site Plan @ 1:500



-  Denotes demolition
-  Denotes trees to be removed
-  Denotes RPA's (root protection areas)



Proposed Site Plan @ 1:500



PROPOSED
ENTRANCE
GATE STYLE
PODIUM

SLIDING
GATE
TO BE
INSTALLED
THIS WILL BE
SET IN TO
THE CAR PARK
TO AVOID HOLDING
UP TRAFFIC.

THE CLIENT AND THE ARCHITECT ASSUME RESPONSIBILITY FOR THE ACCURACY OF THE INFORMATION PROVIDED AND THE ARCHITECT ASSUMES RESPONSIBILITY FOR THE ACCURACY OF THE INFORMATION PROVIDED TO THE CLIENT.

<p>REVISIONS</p>	
<p>THE DOCKERS ASSOCIATION</p>	
<p>architecture planning land</p>	
<p>TEL: 01543 2044</p>	
<p>WEB: WWW.NBA.CO.UK</p>	
<p>17/6 TANWORTH LANE</p>	
<p>SKILVER</p>	
<p>SOULHILL</p>	
<p>BS0 4DD</p>	
<p>CLIENT:</p>	
<p>M. Durbin</p>	
<p>PROJECT:</p>	
<p>17/6 Tanworth Lane</p>	
<p>SKILVER</p>	
<p>SOULHILL</p>	
<p>BS0 4DD</p>	
<p>DRAWING TITLE:</p>	
<p>Existing and Proposed Site Plan</p>	
<p>PLANNING DRAWING</p>	
SCALE	SHEET
1:500	A3
DATE	DRAWN BY
14th 2021	DH
DRAWING NO.	REV.
31033	02