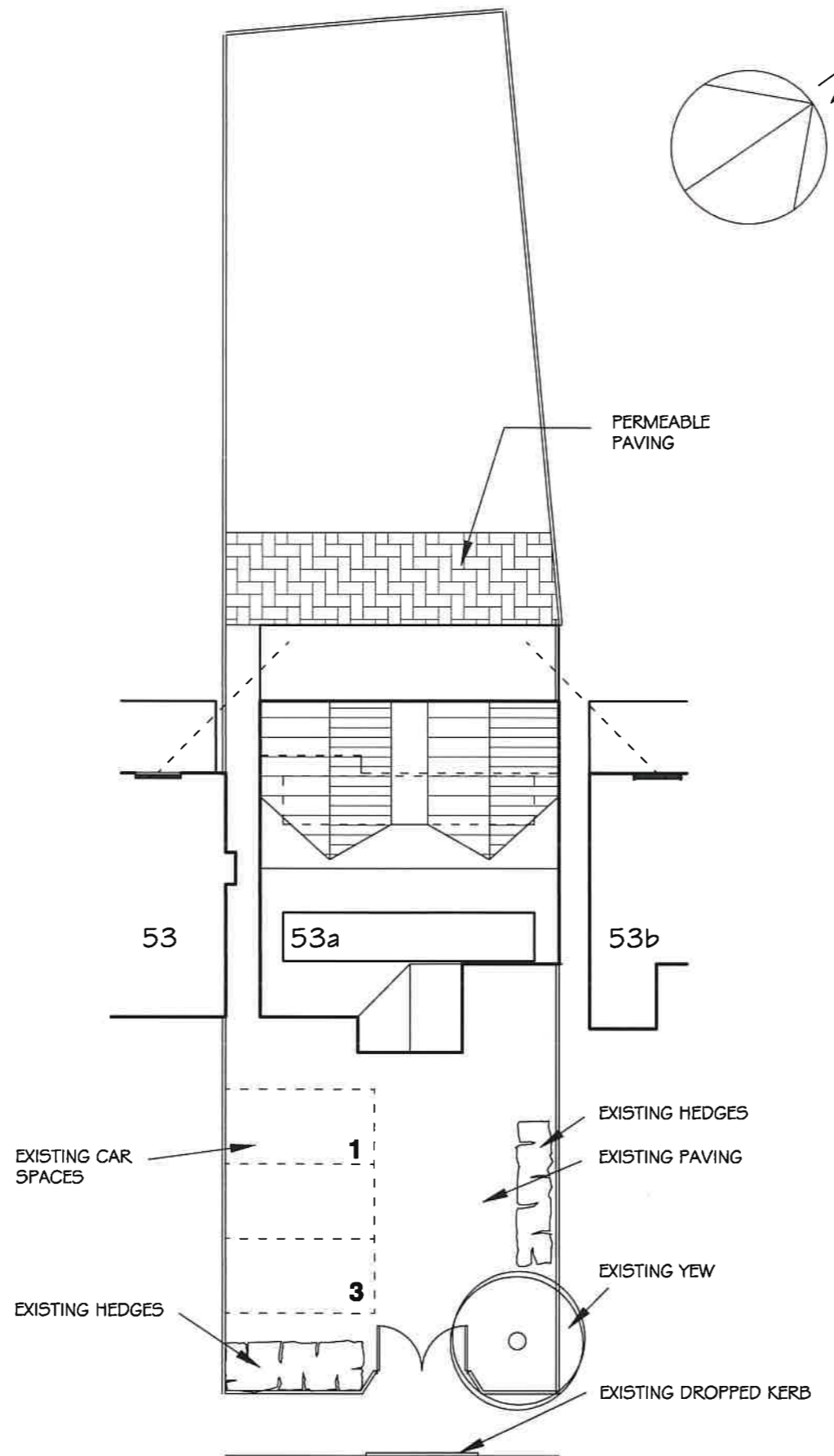
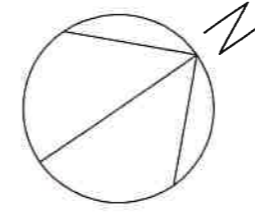
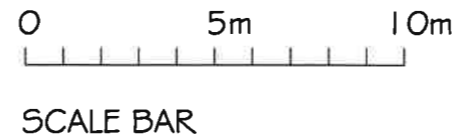


EXISTING ROOF PLAN
SCALE= 1:200



SITE PLAN
SCALE= 1:200



SITE LOCATION PLAN
AREA 2 HA
SCALE: 1:1250 on A4
CENTRE COORDINATES: 490633 , 169329



Supplied by Streetwise Maps Ltd
www.streetwise.net
Licence No: 100047474
19:05:21 28/12/2023

LOCATION PLAN
SCALE= 1:1250



SCALE BAR

K A ARCHITECTURAL DRAWING SERVICES 141 LANGLEY ROAD, SLOUGH SL3 7DZ TEL/FAX 01753 541 824, MOBILE 07939213221			
Job	53a Fernbank Road, Ascot Rear Extension and Garage Conversion		Date Revisions 22/1/24 SITE PLAN REVISED
Client	Mr Moshahid Miah		
Drawn	Site Location Plans		
Date	Scale	Dep. No	
December 2023	As Shown	2029/1A	