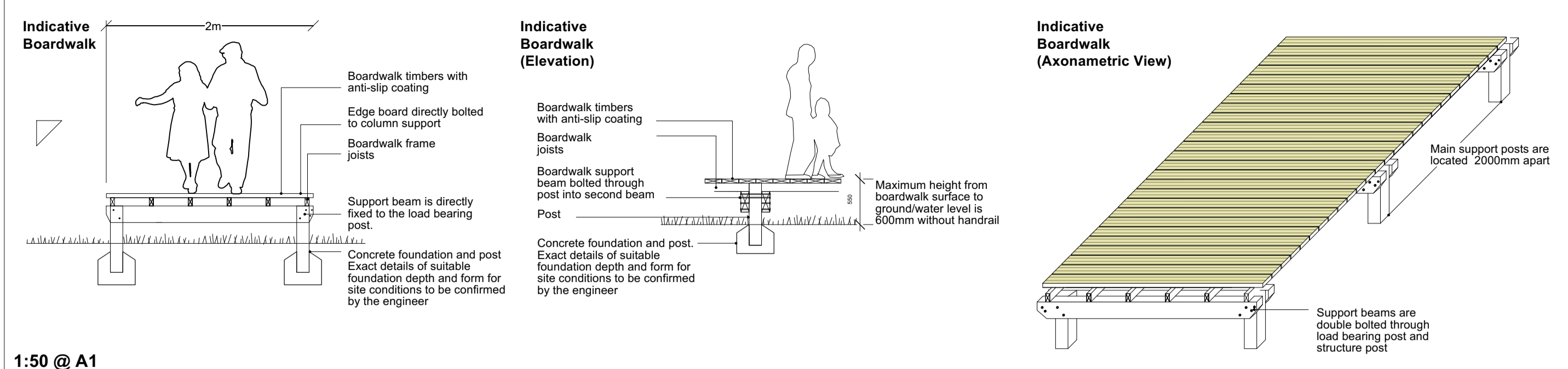
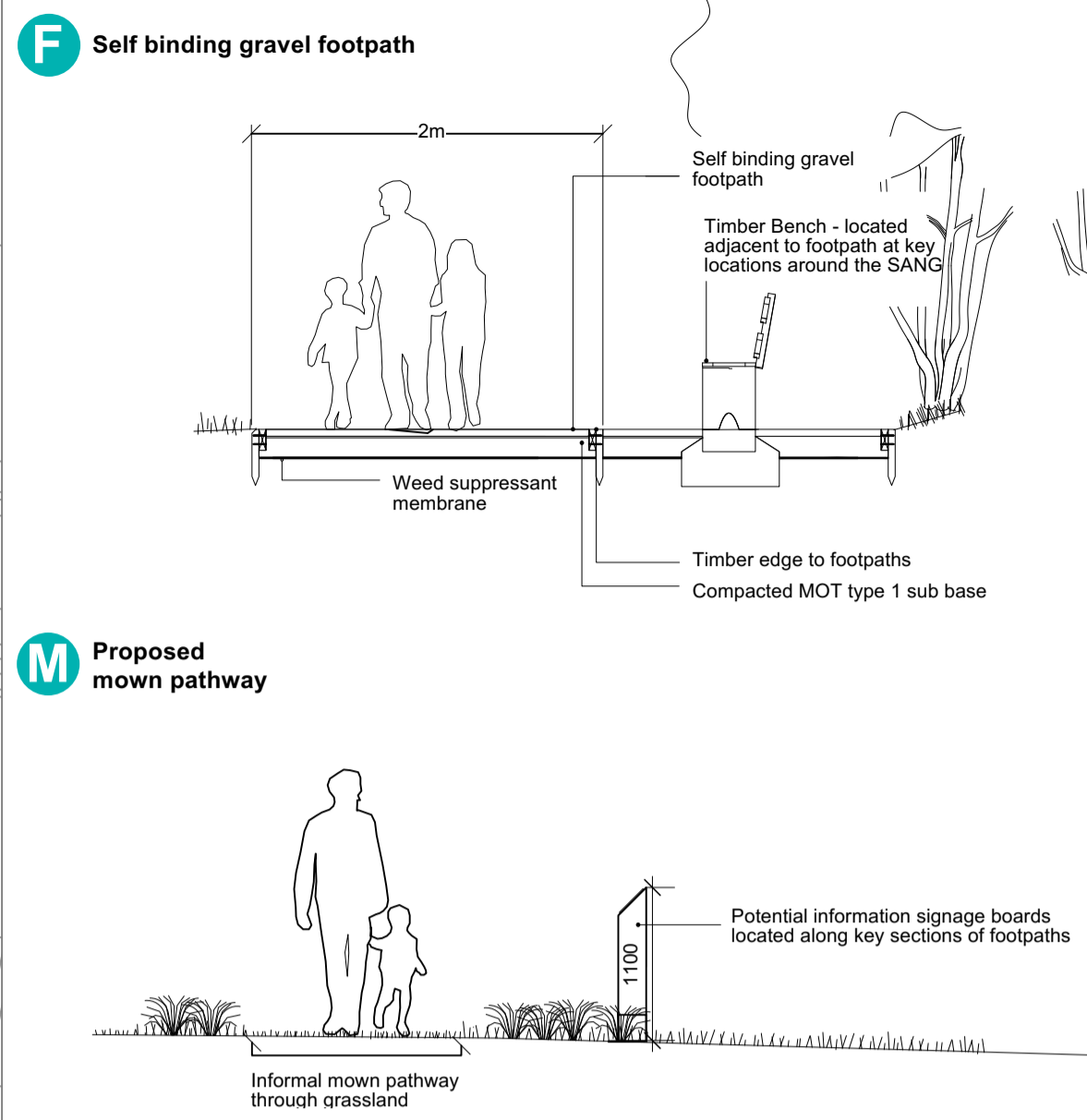


Boardwalk



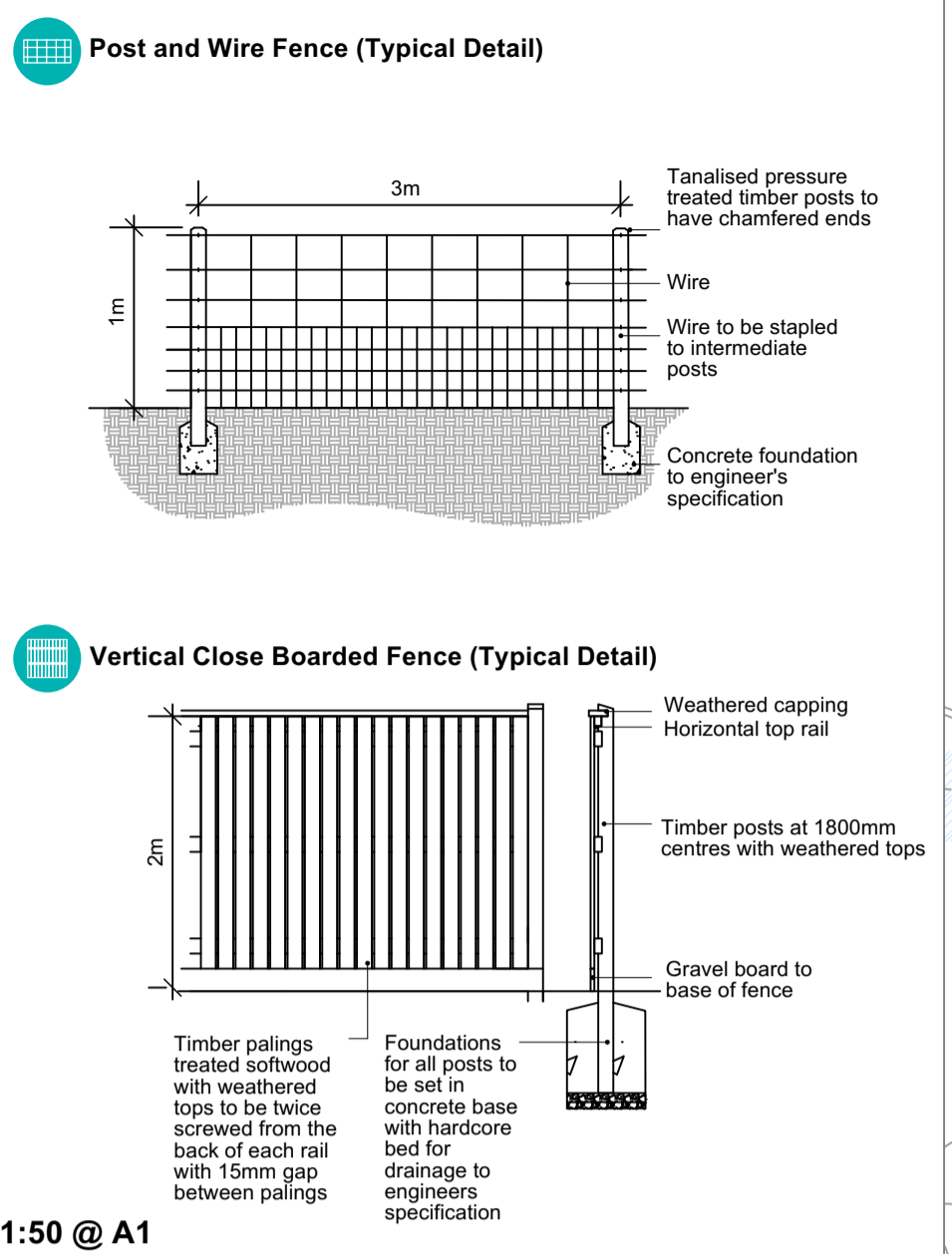
1:50 @ A1

Footpath Treatments

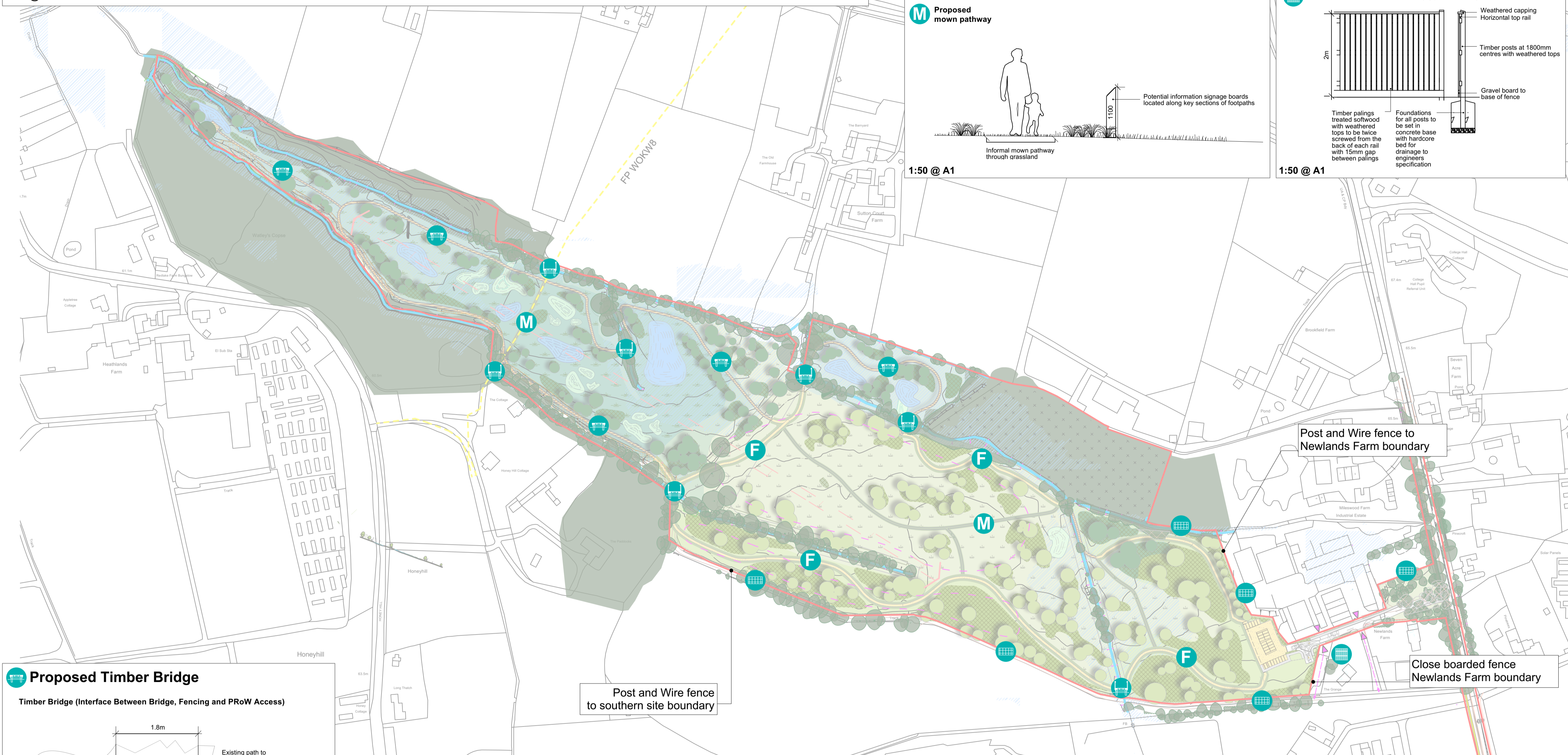


1:50 @ A1

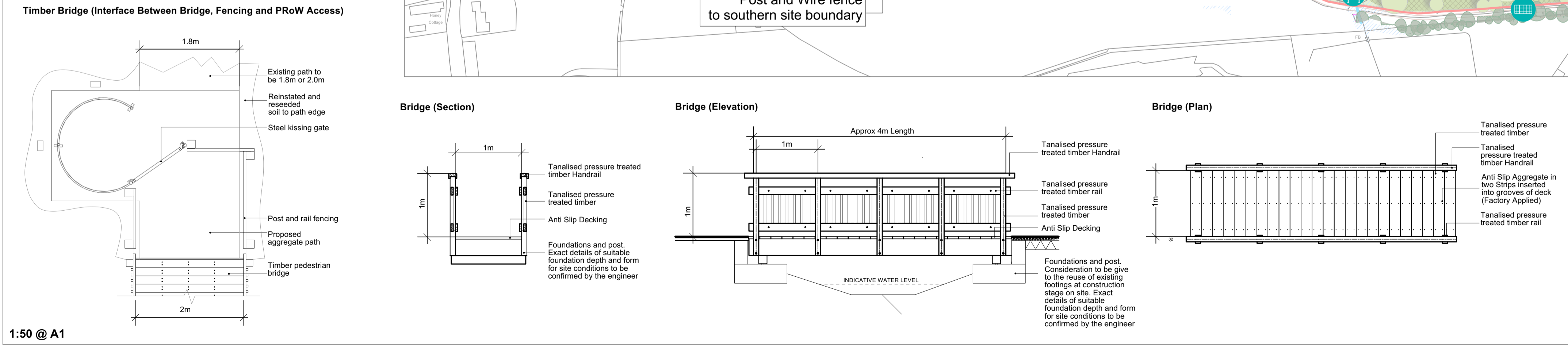
Fencing



1:50 @ A1

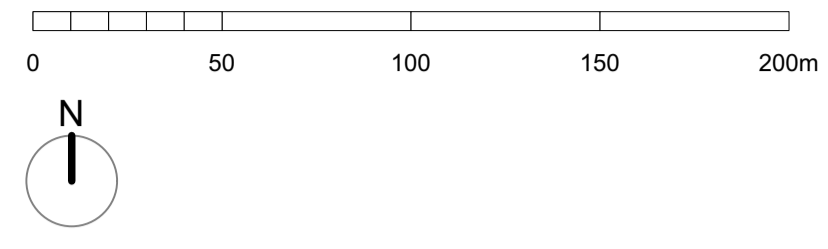


Proposed Timber Bridge



1:50 @ A1

NOTES
 This drawing is the property of FPCR Environment and Design Ltd and is issued on the condition it is not reproduced, retained or disclosed to any unauthorised person, either wholly or in part without written consent of FPCR Environment and Design Ltd.
 Ordnance Survey base mapping - supplied by client.



- KEY**
- Site Boundary (16.37 ha)
 - Boardwalks
 - Timber Bridge
 - Close Boarded Fence
 - Post and Wire Fence
 - Self Binding Gravel Footpath
 - Mown Path

File: L:\10900\10930\LANDS\Drawings\DETAILS\10930-FPCR-XX-XX-DR-L-0014-15-16 vw.vwx