

GENERAL NOTES

THIS DRAWING HAS BEEN PREPARED FOR PLANNING PURPOSES ONLY.

THIS DRAWING IS TO BE READ IN CONJUNCTION WITH THE FOLLOWING:

- WATERLOO - 10019306 - PLNG-00 2022 - Site Location Plan
- WATERLOO - 10019306 - PLNG-01 2022 - Existing Layout
- WATERLOO - 10019306 - PLNG-02 2022 - Existing Site Elevations
- WATERLOO - 10019306 - PLNG-03 2022 - Proposed Layout
- WATERLOO - 10019306 - PLNG-04 2022 - Proposed Site Elevations
- WATERLOO - 10019306 - PLNG-05 2022 - EV Canopy
- WATERLOO - 10019306 - PLNG-06 2022 - EV Ancillary Details
- WATERLOO - 10019306 - PLNG-07 2022 - Tracking Plan
- WATERLOO - 10019306 - PLNG-08 2022 - EV Rectifier Compound

SCHEDULE OF AREAS	
Application Boundary (Red Line)	0.22 Hectare / 0.54 Acre
Existing Customer Parking	8 Bays
Proposed Customer Parking	8 Ev Bays, 1 DDA Bays, 5 Customer Parking Bays & 3 Staff bays

GENERAL NOTES -

Installation of 8no. fast charge vehicle points located in existing landscaped area and offset fill and vent stacks.

Existing vent stack to be relocated as shown

2No. pumps removed, pipework to be removed from 2 affected pumps.

1No. existing air/water machine to be relocated




New Sub-Station situated adjacent as shown.

New Shell standard timber fence line to house GRP cabinet, Comms cabinet, Power cabinets and Transformers.

New floodlights and CCTV to cover new installations by specialist design.

New timber fence line to relocated compound to rear of the shop, including new kerb access to compound

SURFACING KEY

-  Denotes macadam surfacing
-  Denotes Concrete surfacing (Terraced areas)
-  Denotes Landscaped area (By Specialists design)



SCALE - 1:100 METRES @ A1

REV	DATE	BY
E	Jan '24	CJW
D	Oct '23	CJW
C	Oct '23	CJW
B	July '23	CJW
A	June '23	CJW

PLANNING



8 Feast Field, Handforth, Leeds, West Yorkshire, LS18 4TJ
www.jennings-design.com 01274 395422 office@jennings-design.com

PROJECT: SHELL WATERLOO
CROSBY ROAD NORTH
WATERLOO, LIVERPOOL, L22 0LA

TITLE: PROPOSED SITE PLAN



SHELL UK LIMITED
SHELL CENTRE
LONDON
SE1 7NA
UNITED KINGDOM

DRAWN BY:	CIW	SCALE:	1:100
DATE:	May '23	PLOT DATE:	May '23
CAD FILE:	J:\Drawings\Shell\5 - Z\Waterloo\4.0 EV 2023\2. Planning '23		

DWG No:	10019306	PLNG 003	2023	E
---------	----------	----------	------	---

