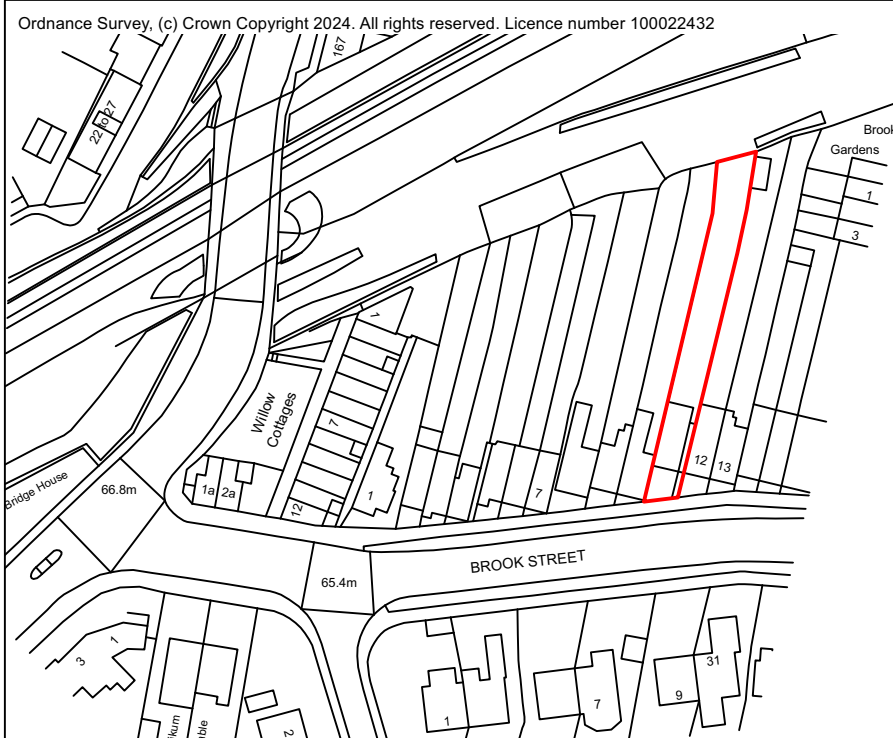
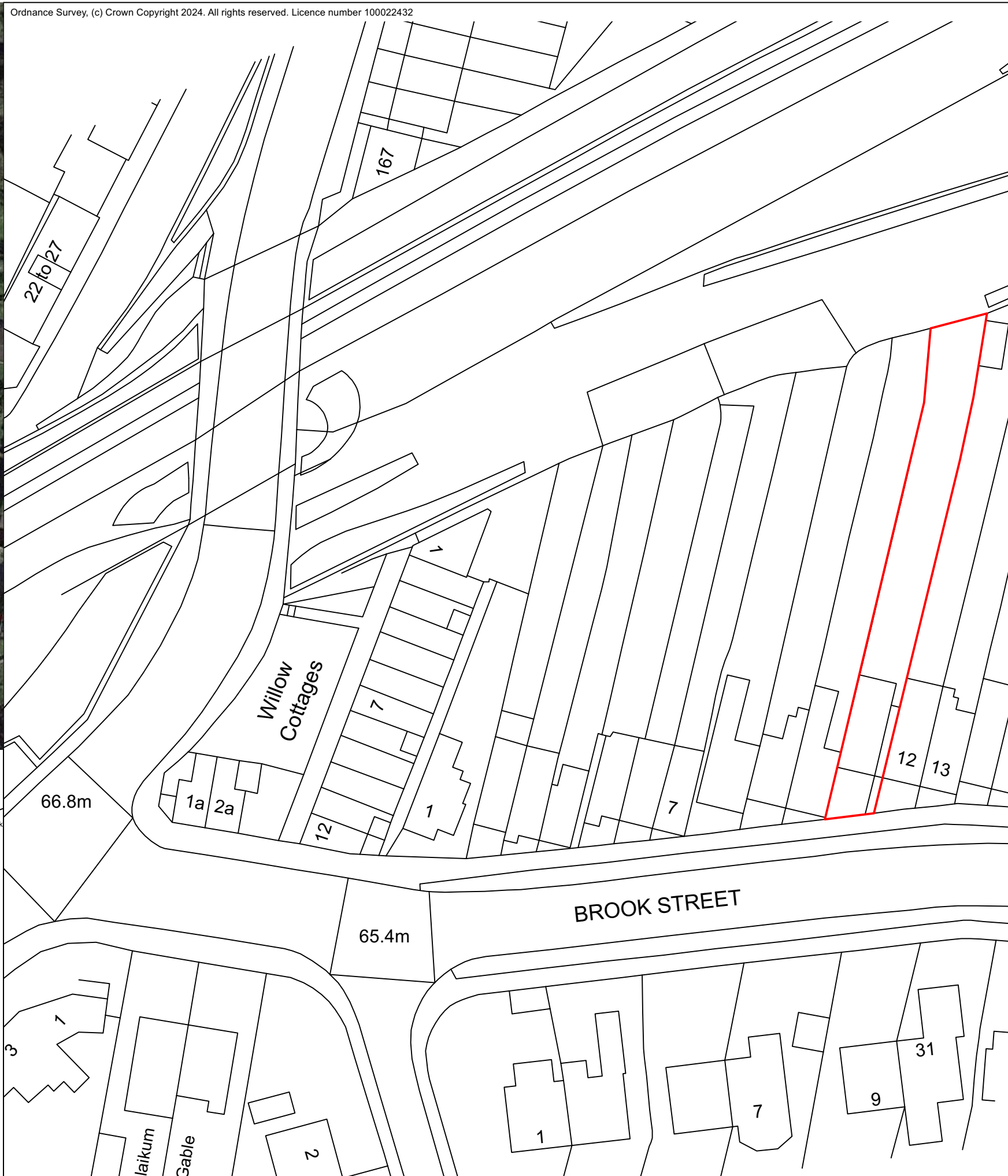






1 AERIAL VIEW
Not to scale



2 LOCATION PLAN
1:1250 @ A3



3 PROPOSED BLOCK PLAN
1:500 @ A3



Ordnance Survey, (c) Crown Copyright 2024. All rights reserved. Licence number 100022432

Ordnance Survey, (c) Crown Copyright 2024. All rights reserved. Licence number 100022432

- 1 Do not scale off this drawing.
- 2 Any discrepancies to be referred to the Architect.
- 3 This drawing is to be read in conjunction with all relevant specifications and other drawings issued by the Architect, and other specialists.
- 4 This drawing is copyright and is not to be reproduced without RRA permission.
- 5 IF IN DOUBT, ASK.

PLANNING ISSUE

**STRUCTURAL INFORMATION INDICATIVE ONLY
SHOWN FOR CO-ORDINATION PURPOSES**

**EXISTING SURVEY INFORMATION PROVIDED BY
OTHERS**

**PLEASE NOTE NO MANHOLES WERE LIFTED
THROUGH SURVEYING THE PROPERTY.**

**ALL DIMENSIONS ARE TO BE CHECKED ON SITE
PRIOR TO COMMENCEMENT**

Add Ordnance Survey Code	30/01/2024 OS	A
Revision Description	Date	Check Rev



RRA Architects Ltd
Unit A7
Elmbridge Court
Cheltenham Road East
Gloucester, GL3 1JZ
T 01432 278 707
E enquiries@rraarchitects.com
www.rraarchitects.com
London T 0203 130 0398 Hereford T 01432 278 707
Ludlow T 01584 519 747 Gloucestershire T 01242 269374

Client :
Toni Kola
Project :
11 Brook Street, Belle Vue, Shrewsbury
SY3 7QR
Drawing Title :
Site Location and Block Plan Rev A

Status	Date	Drawn By
SKETCH	02/08/2023	SG
Drawing No.	Revision	Scale
4646P(0) 01A		As Shown