


99680mN



99660mN

99640mN

99620mN

99600mN

99580mN

+

+

+

+

+

+

+

+

+

+

+

+

+

+

+

+

+

+

+

+

+

+

+

+

+

+

+

+

+

+

+

+

+

+

+

+

+

+

+

+

+

+

+

+

+

+

+

+

329440mE

329460mE

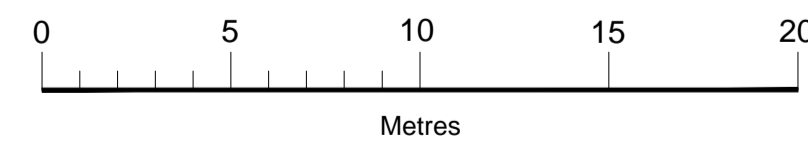
329480mE

329500mE

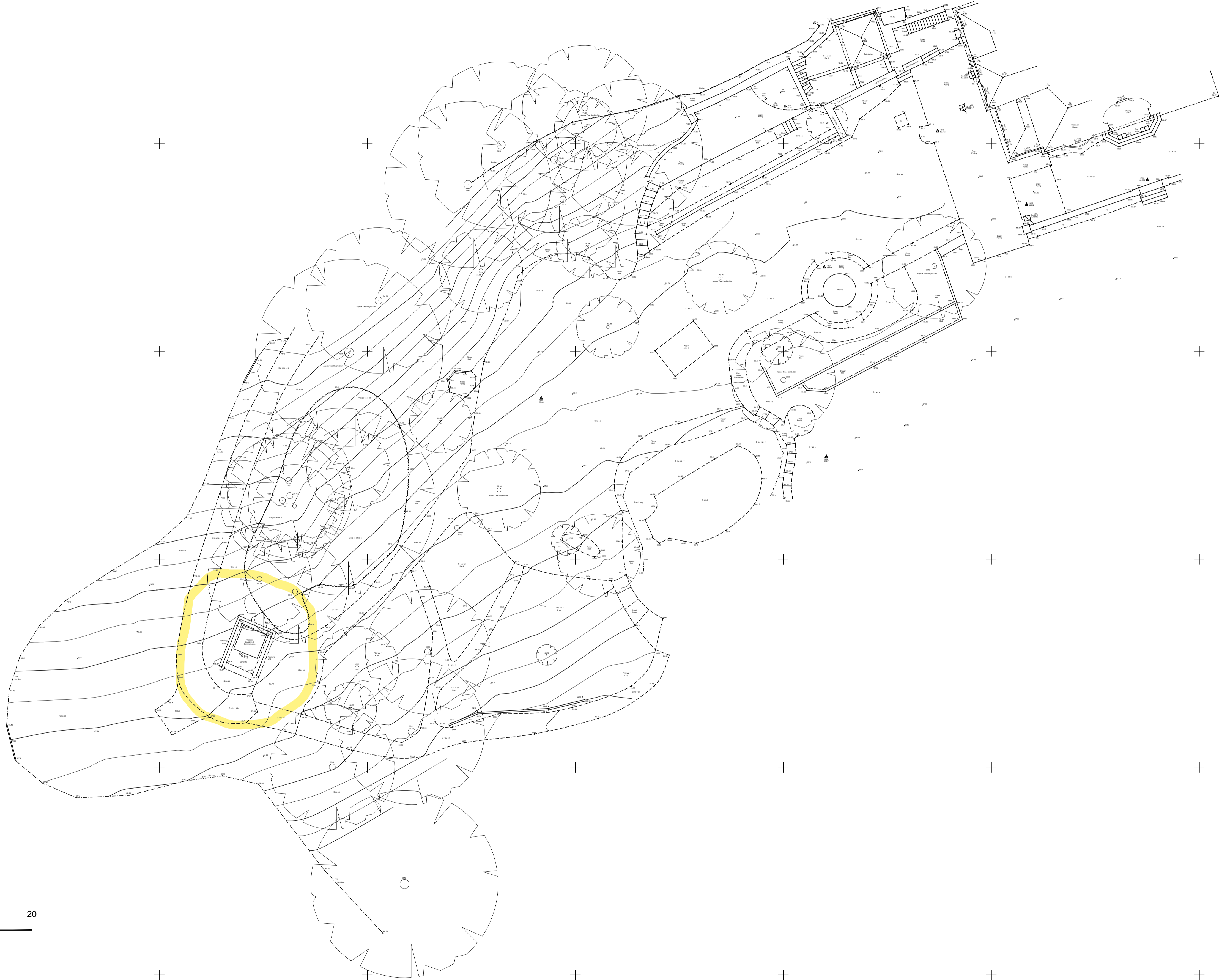
329520mE

329540mE

329560mE



Metres



Survey Legend

- BT British Telecom Cover
- CC Concrete
- D Drain
- DC Drainage Channel
- Dp Drain Pipe
- EL Easement
- ER Earth Road
- Fp Footpath
- Fw Foot Water (M)
- FCB Fence - Close Boarded
- FPF Fence - Post & Rail
- FPW Fence - Post & Wire
- FWM Fence - Wire Mesh
- G Gate
- GV Gas Valve
- IC Inspection Cover
- IL Invert Level
- Lp Lamp Post
- MH Manhole
- OT Oil Tank
- PS Paving Slabs
- RL Ridge Level
- RP Roofing Point
- RW Retaining Wall
- SB Sign Board
- SC Sign Cook
- SV Stop Valve
- SW Support
- SW Surface Water (M)
- TON Top of Wall
- UTL Unable To L.R (M)
- WL Water Level
- WM Water Meter
- W Window Head Height
- S Window Sill Height

South West Land Surveys Ltd.

29 Chard Road
 Heavitree
 Exeter
 Devon
 EX1 3AY

Tel: 01392 682542
 Email: info@southwestland-surveys.co.uk
 www.southwestland-surveys.co.uk

Project:
**Cloakham House
 Axminster**

Client:
Nigel Bell

| | |
|----------|----------------|
| Scale | 1:200 A1 Sheet |
| Surveyor | Josh Glennon |
| Date | July 2023 |
| Job No. | 2342/2235 |

All heights are in metres and related to OS via GPS.
 The boundaries shown on the survey may not represent the legally conveyed ownership.
 Pipe sizes of Manholes are measured from the surface and therefore should be regarded as approximate.
 Contours are at 0.5m intervals.
 Drawn in AutoCAD.