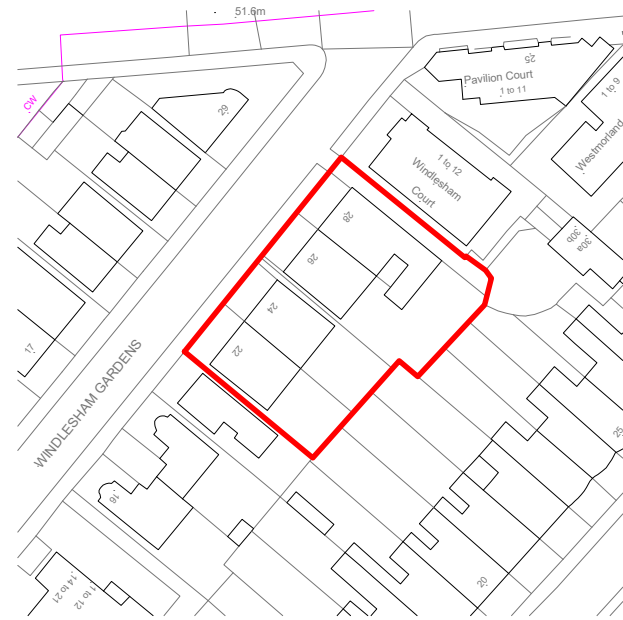
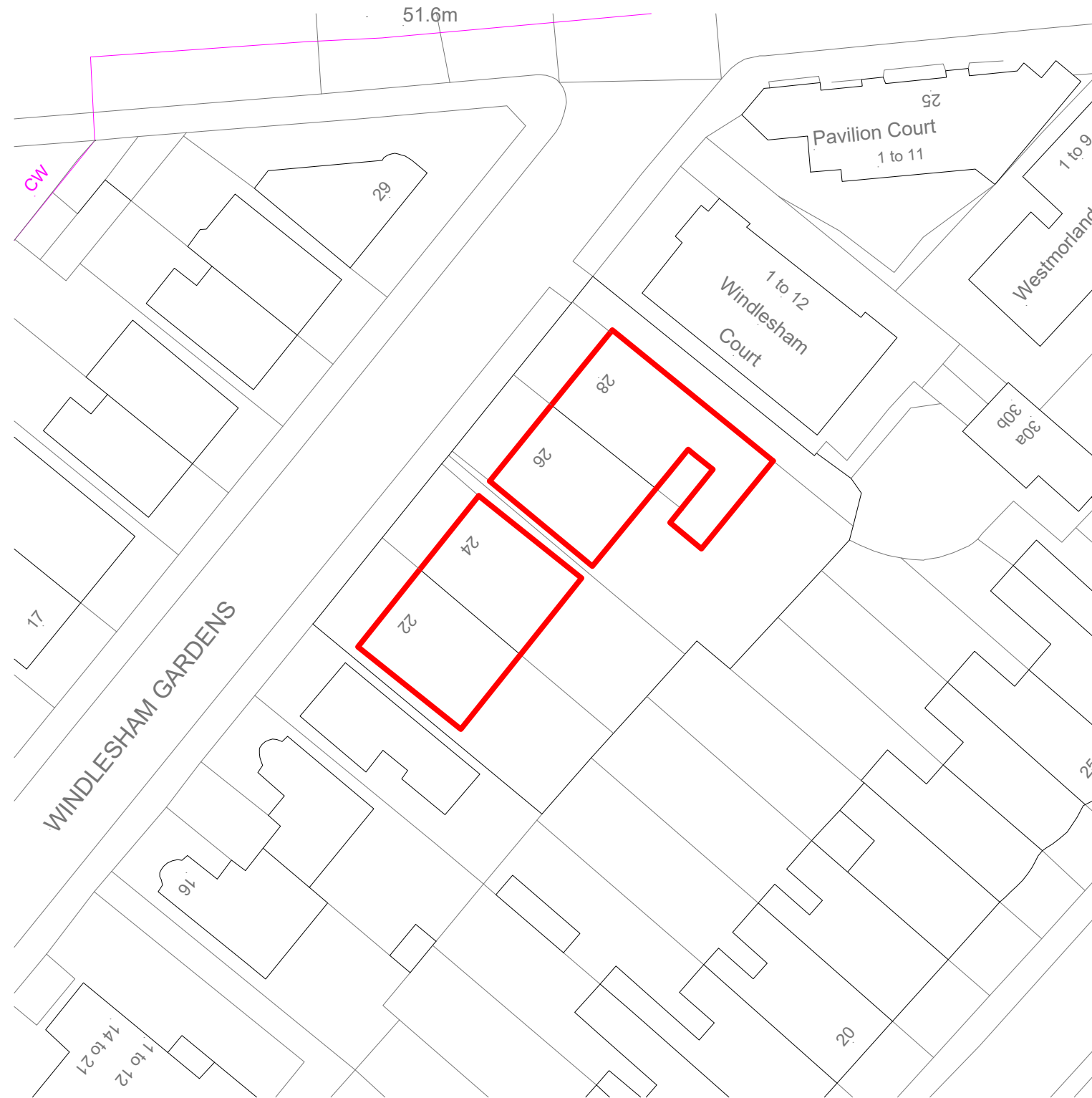


DRAWING ISSUE NOTE:

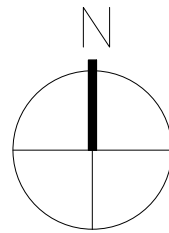
- For the purpose of submission to Local Authority for the approval of Planning Consent
- This drawing is to be read in conjunction with all other relevant drawings & details in this package
- Do not scale
- Dimensions are in millimetres unless otherwise stated
- Do not use for construction
- Should any third party use these drawings for the purpose of construction, it shall be entirely at their own risk.



Site Plan - Scale 1:1250



Block Plan - Scale 1:500



CHARTERED SURVEYORS

GDS Chartered Surveyors
Unit 2, The Old Dairy, Danegate,
Erden Green, Tunbridge Wells, TN3 9HU

T. 01892 538 700 E. mail@gdsd.co.uk
www.gdsd.co.uk

Project	22-28 Windlesham Gdns	
Drawing	Site Location Plan Proposed	
Revisions		
Client	United Living	
Scale	1:1250 & 1:500 @ A3	
Date	Drawn By	Checked By
Jul 23	PW	SR
Issue:	PLANNING	
Drawing No.	Revision	
2126 - 101		