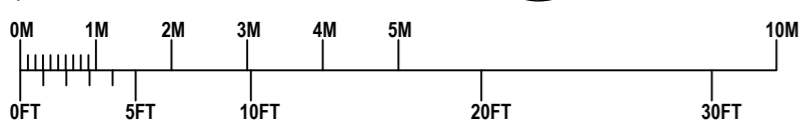
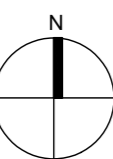




1 02 EXISTING SITE PLAN

These plans are based on measured survey undertaken AUGUST 2023.  
 Due care is exercised in surveying but no liability can be accepted  
 for any inaccuracy, the client and third parties should rely on their  
 own information, notwithstanding the drawings are a fair  
 representation of the premises for present purposes, copyright is held  
 by the author, no unauthorised use shall be made of the drawings,  
 given dimensions are in mm.



DNA ARCHITECTURE LTD  
 12 The Oaks  
 West Byfleet  
 KT14 6RL  
 Tel: 020 8946 2222  
 Mob: 07900 987 953  
 Web: www.dnaarchitecture.co.uk



SOLSTRAND  
 STATION ROAD  
 BAGSHOT  
 GU19 5AS

BROOKLANDS HOMES

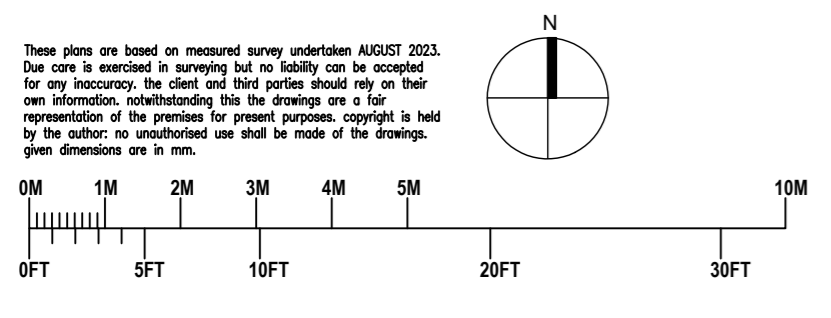
EXISTING SITE PLAN  
 PART 1

Scale 1/100 @ A1  
 Date 23.08.2023  
 Drawn JM

Drg No 1034\_02\_003



**1** EXISTING SITE PLAN  
**02**



These plans are based on measured survey undertaken AUGUST 2023.  
Due care is exercised in surveying but no liability can be accepted  
for any inaccuracy. The client and third parties should rely on their  
own information, notwithstanding the drawings are a fair  
representation of the premises for present purposes. Copyright is held  
by the author; no unauthorised use shall be made of the drawings;  
given dimensions are in m.

DNA ARCHITECTURE LTD  
12 The Oaks  
West Byfleet  
KT14 6RL  
Tel: 020 8946 2222  
Mob: 07900 987 953  
Web: www.dnaarchitecture.co.uk



SOLSTRAND  
STATION ROAD  
BAGSHOT  
GU19 5AS  
BROOKLANDS HOMES

EXISTING SITE PLAN  
PART 2

Scale 1/100 @ A1  
Date 23.08.2023  
Drawn JM  
Drg No 1034\_02\_004