
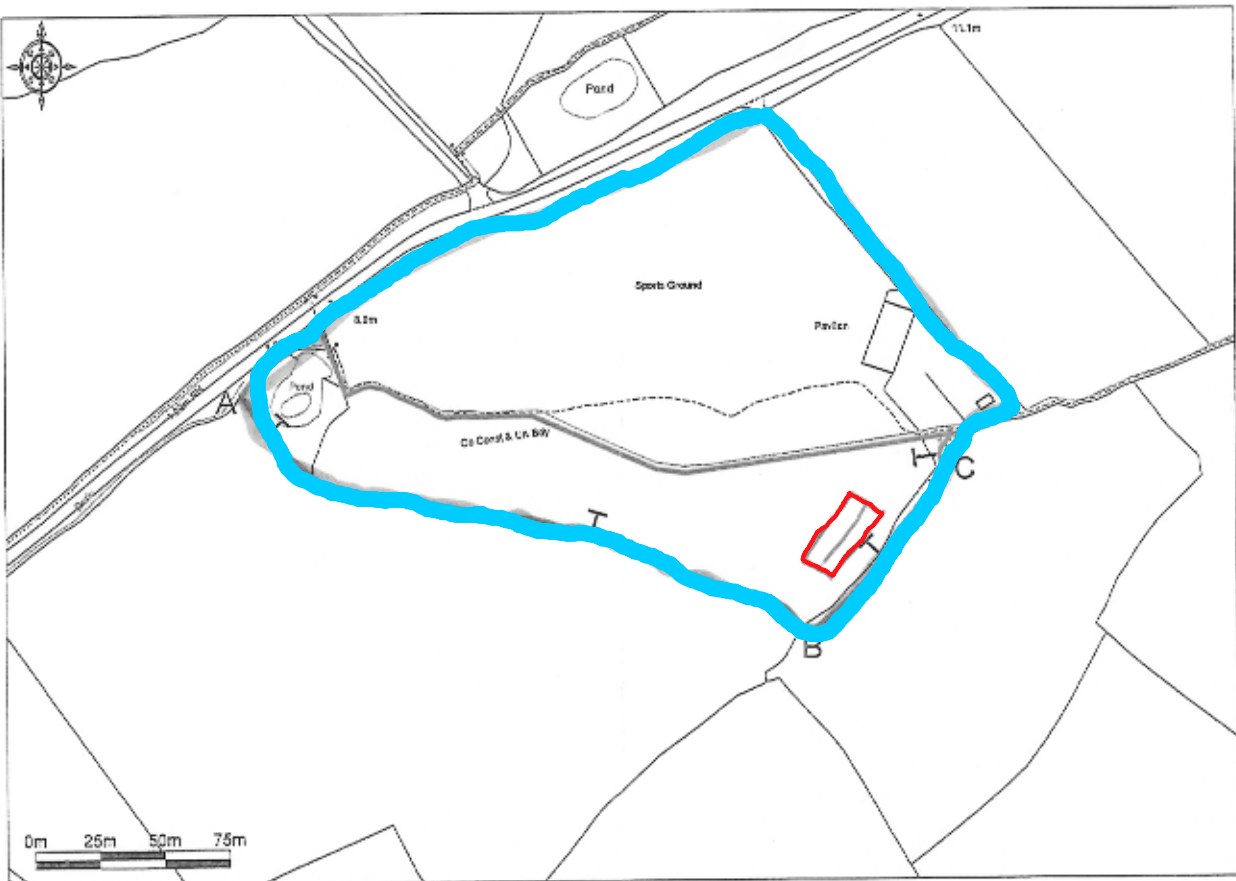

 Boundary of Whole ground
 Existing nets + Proposed Extension



 Promap
 Ordnance Survey © Crown Copyright 2016. All rights reserved. License number 10002472. Field Size - 1:2500