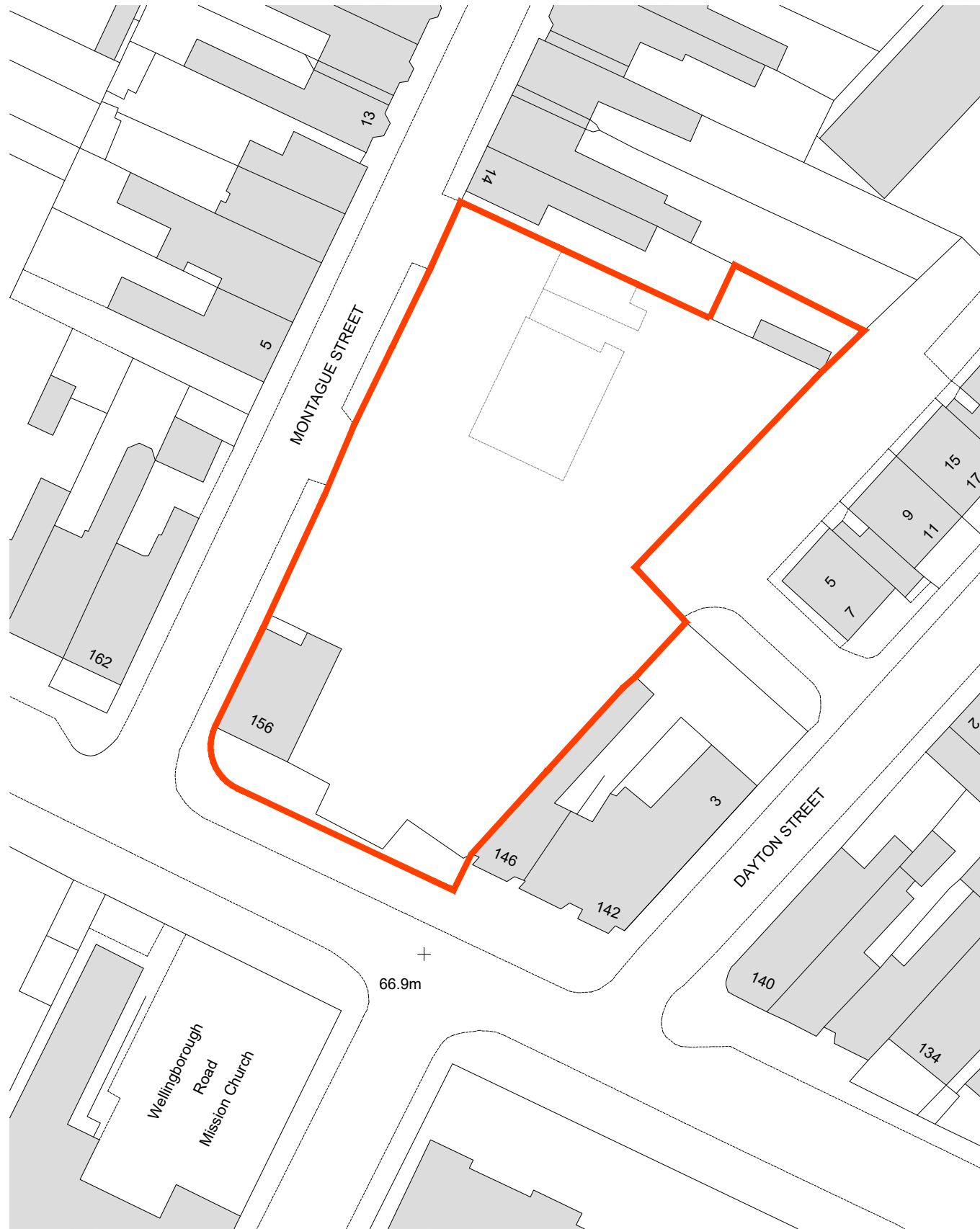
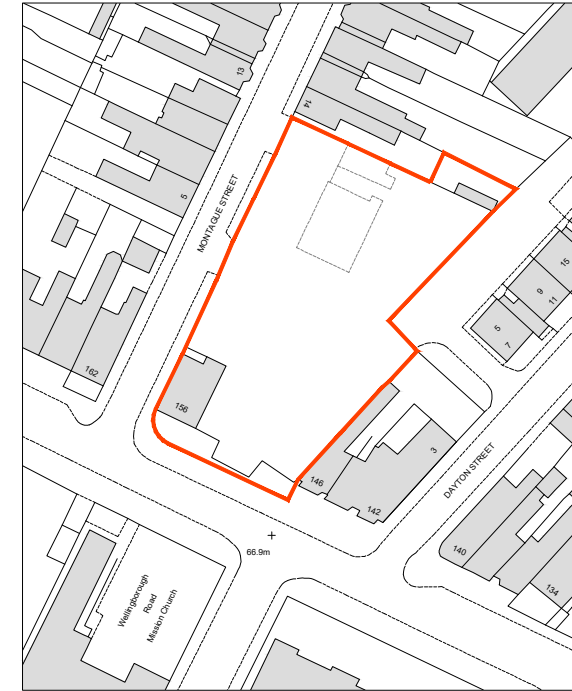


Use figured dimensions only. All errors and omissions are to be reported to the Technical Department.

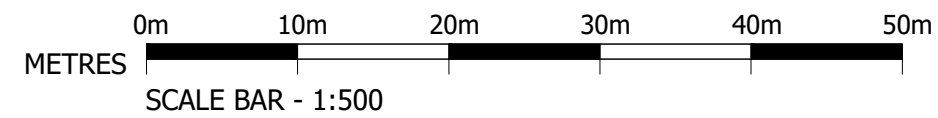



SITE PLAN 1:500



Ordnance Survey (c) Crown Copyright 2023. All rights reserved. Licence number 100022432

LOCATION PLAN - 1:1250



Rev	Date	Description
B	30.01.24	Redline amended
A	17.01.24	Planning Issue

VJS | Architectural Design & Planning Services

T: 01908 771285 E: info@vjsprojects.co.uk

Project:
PROPOSED RESIDENTIAL DEVELOPMENT
'MIKE WELLS CARS'
MONTAGUE STREET
RUSHDEN
NN10 9TS

Drawing Title:
LOCATION PLAN

Drawn: SB	Date: JAN 2024	Scale: as shown
--------------	-------------------	--------------------

Drawing No: 2049-000	Revision: B
-------------------------	----------------

Drawing Status:
LOCATION PLAN