

# East Loc

# Recreation Ground

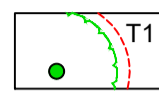
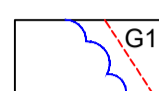





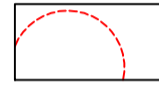
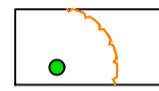
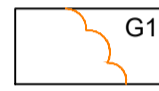
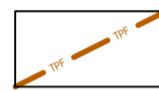
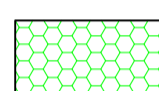
# Pav

# Path

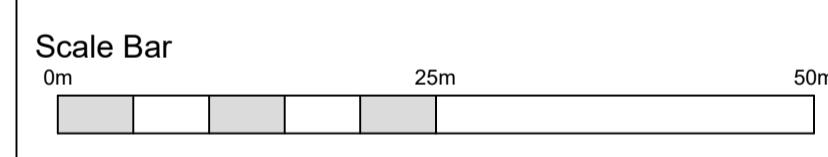
# School

© 2023 RPS Group  
 Notes  
 1. This drawing has been prepared in accordance with the scope of RPS's appointment with its client and is subject to the terms and conditions of that appointment. RPS accepts no liability for any use of this document other than by its client and only for the purposes for which it was prepared and provided.  
 2. If received electronically it is the recipient's responsibility to print to correct scale. Only written dimensions should be used.  
 3. Where applicable Ordnance Survey (c) Crown Copyright 1993  
 All rights reserved. Licence number 0100031673


### Key

-  Tree with numbered reference. Canopy spread and coloured BS5837:2012 tree quality category as shown below.  
 # = Tree location estimated (not on topo)  
 - = Tree in off site location
-  Vegetation group with numbered reference. Canopy extents and coloured BS5837:2012 tree quality category as shown below.
- BS 5837:2012 Tree Quality Categories - Table 1**
-  Category A - High quality
-  Category B - Moderate quality
-  Category C - Low quality
-  Category U - Unsuitable for retention
-  Tree protected by Tree Preservation Order No.0025/2020/TPO. Bracketed Number refers to reference within TPO schedule.
-  Root protection area (RPA) Calculated in accordance with Section 4.6 - BS5837:2012
-  Tree to be removed with numbered reference. Canopy spread and BS5837:2012 tree quality category.
-  Vegetation group or hedge to be removed with numbered reference. Canopy spread and BS5837:2012 tree quality category.
-  Temporary protective fencing in accordance with Section 6.2 - BS5837:2012. See inset details for example details.
-  Proposed level changes within RPA - excavation to be supervised. Pruning of roots over 25mmØ to be monitored by arboriculturalist, with ongoing monitoring of trees condition by an arboriculturalist being recommended.

- ### NOTES
- Refer to RPS Tree Survey Report & Schedule for further details.
  - Survey based on a visual inspection from the ground and is not intended as a full arboricultural inspection.
  - Plan produced in accordance with recommendations set out in BS 5837:2012 - 'Trees in Relation to design, demolition and construction'.
  - Due to the legal protection afforded to breeding birds vegetation removal should not take place during the bird nesting period; generally, although not restricted to, March - August inclusive.
  - Survey based upon topographic survey provided by client in 2023
  - Pedestrian/vehicular emergency access routes to be maintained at all times.
  - All protective fencing to be completed and approved by LPA / CA prior to commencement of any site works.
  - All works to conform with requirements of:  
 BS 3998:2010 - Tree Works  
 BS 5837:2012 - Trees in relation to design, demolition and construction



Rev	Description	By	CB	Date



Lakesbury House, Hittingbury Road, Chandlers Ford, Hampshire SO53 5SS  
 T: 02380 810 440 E: rpsso@rpsgroup.com

Client **Surfacing Standards Ltd**

Project **Langton Green Recreation Ground**

Title **Tree Protection & Removal Plan**

Status **For Planning** Drawn By **SK** PM/Checked by **DC**

Job Ref **JSL4914** Scale @ **A1** Date Created **Dec 2023**  
 1:500

RPS Drawing / Figure Number **710** Rev **-**