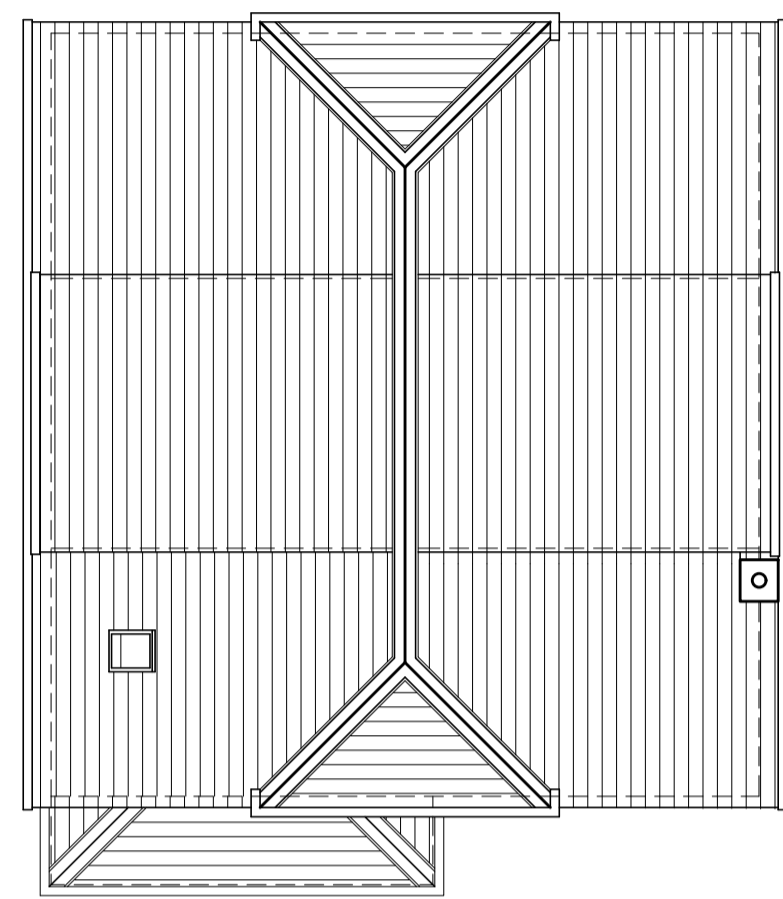


GROUND FLOOR /
SITE BLOCK PLAN



ROOF COVER PLAN



REAR ELEVATION



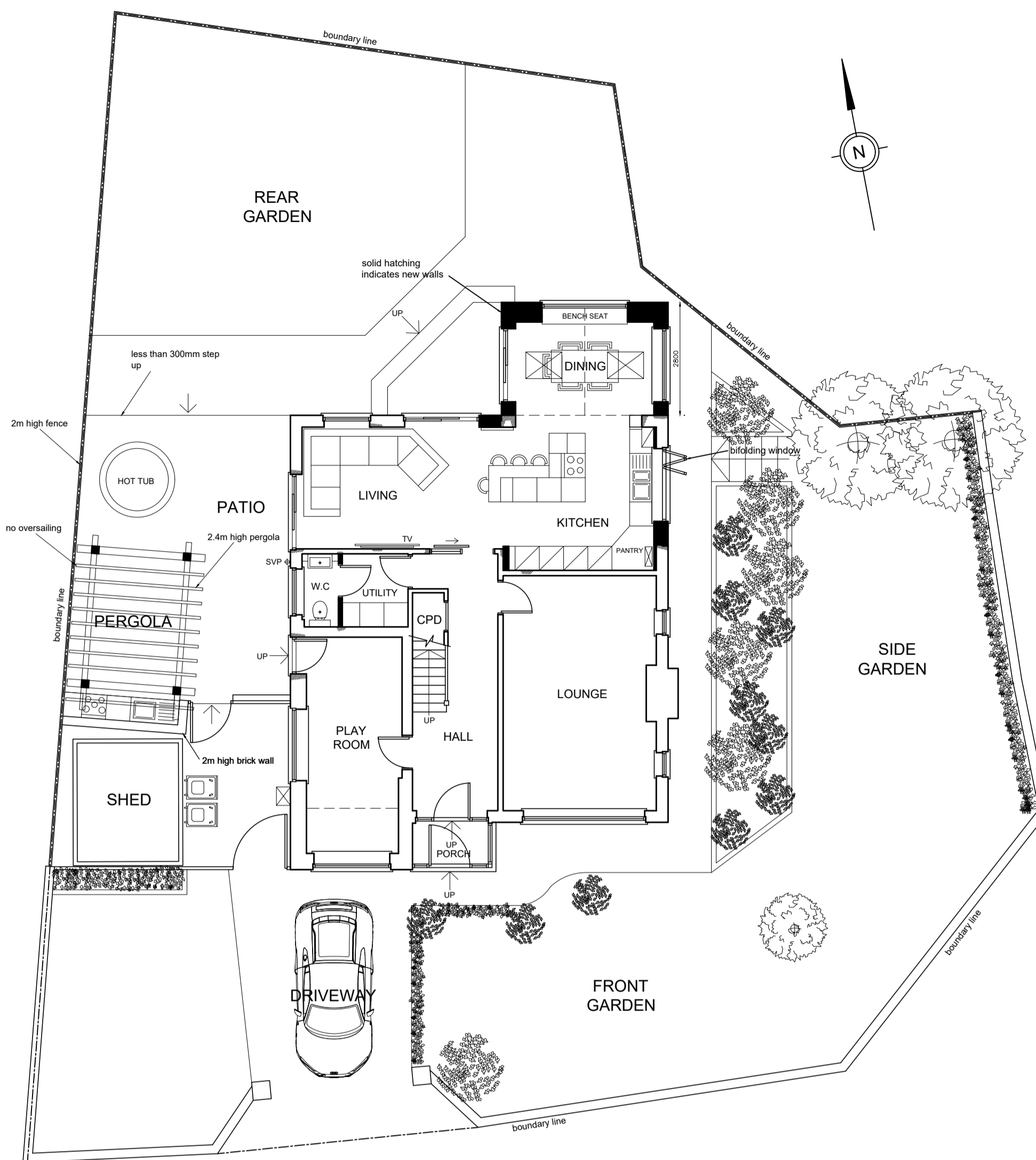
RIGHT SIDE ELEVATION



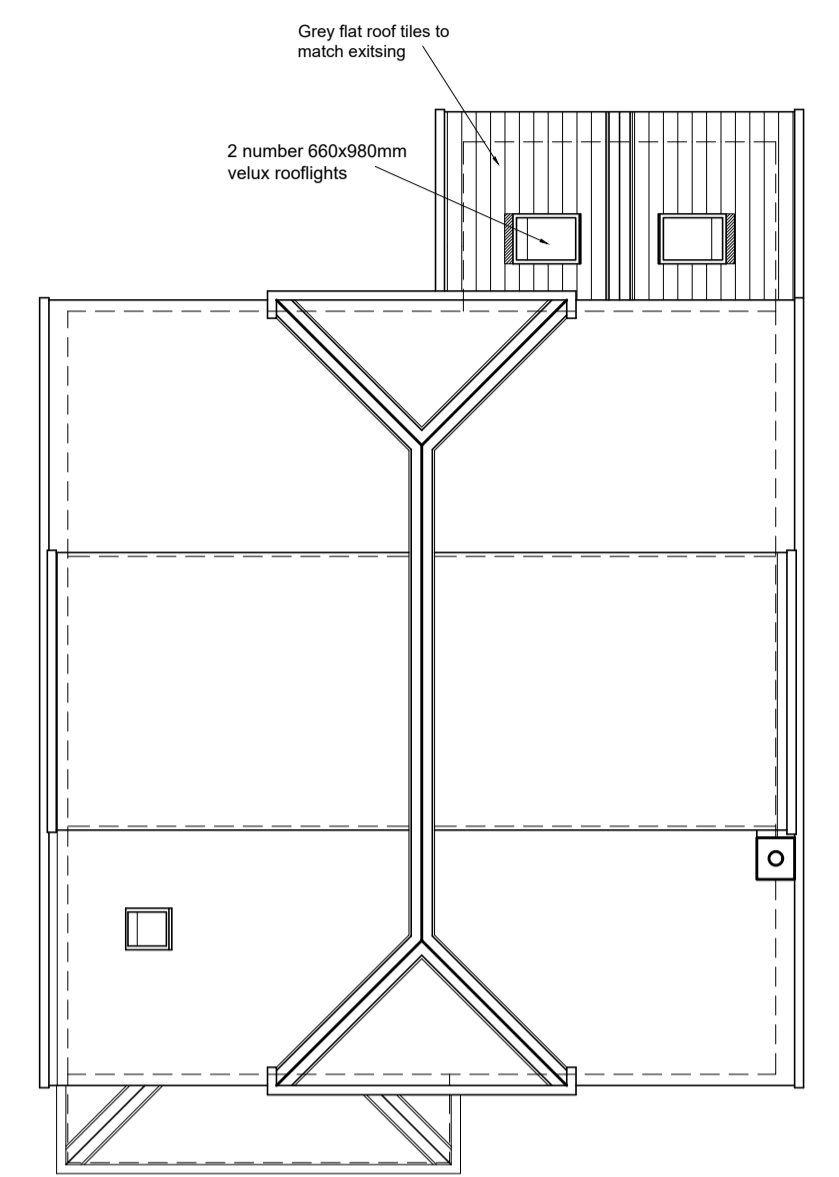
LEFT SIDE ELEVATION

1:100 scale bar 0 1 2 3 4 metres

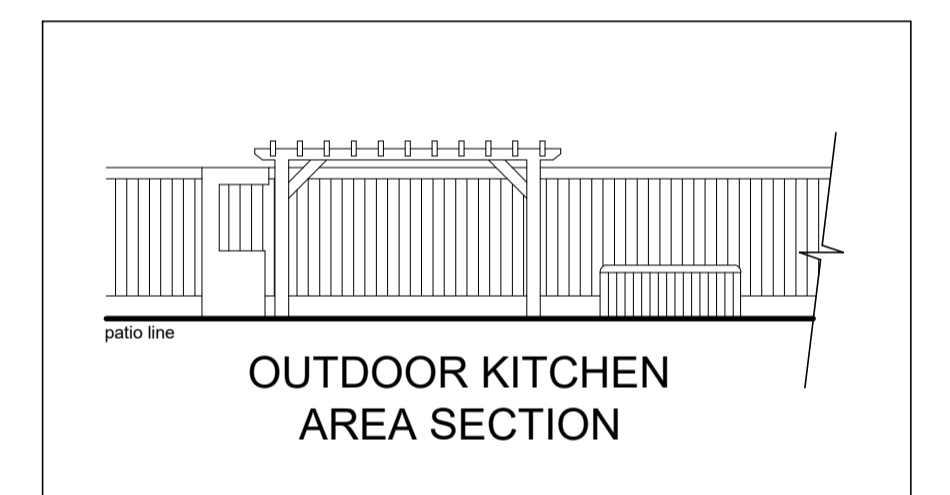
EXISTING FLOOR PLANS & ELEVATIONS



GROUND FLOOR /
SITE BLOCK PLAN



ROOF COVER PLAN



OUTDOOR KITCHEN
AREA SECTION



REAR ELEVATION



RIGHT SIDE ELEVATION



LEFT SIDE ELEVATION

1:100 scale bar 0 1 2 3 4 metres

PROPOSED FLOOR PLANS & ELEVATIONS

RJG Architecture LTD <small>For All Your Architectural Design Requirements</small>	Project 16 Woodfield Road Aughton Ormskirk
	Draw Title Existing & Proposed Plans and Elevations
Draw No. 01777/COL/01	Rev. 01
Drawn by O.G	Scale: 1:100 Date: Jan.'24