

**Site Details:**

COBBOLD, WEST STREET,  
WALSHAM LE WILLOWS, IP31  
3AP

**Client Ref:** 3652\_Long\_  
**Report Ref:** GS-TX4-76X-V9T-XFV  
**Grid Ref:** 598668, 270904

**Map Name:** County Series


**Map date:** 1883

**Scale:** 1:2,500

**Printed at:** 1:2,500



Surveyed 1883  
Revised 1883  
Edition N/A  
Copyright N/A  
Levelled N/A



Surveyed 1883  
Revised 1883  
Edition N/A  
Copyright N/A  
Levelled N/A

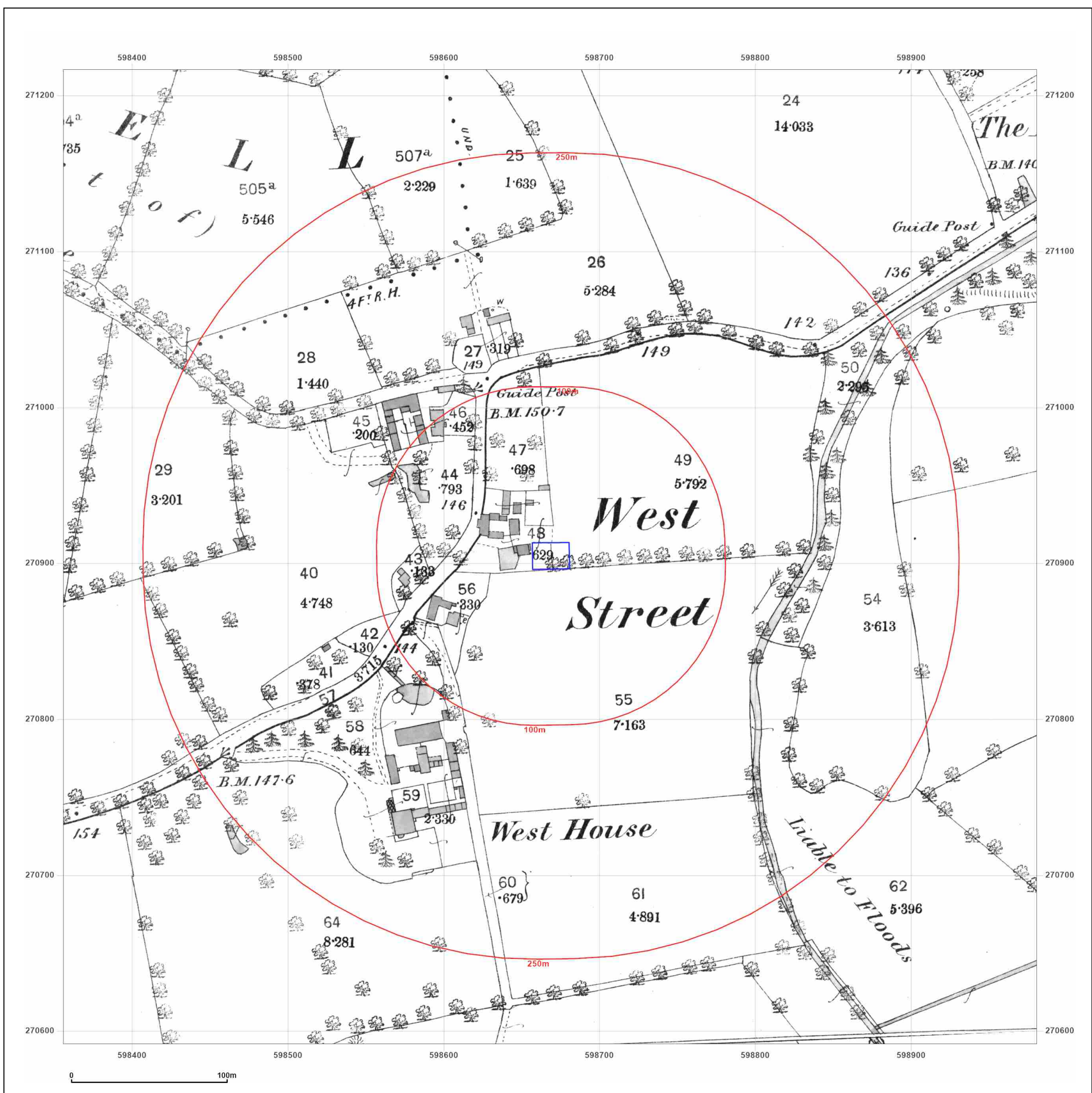


Produced by  
Groundsure Insights  
T: 08444 159000  
E: [info@groundsure.com](mailto:info@groundsure.com)  
W: [www.groundsure.com](http://www.groundsure.com)

© Crown copyright and database rights 2018 Ordnance Survey 100035207

Production date: 20 November 2023

Map legend available at:  
[www.groundsure.com/sites/default/files/groundsure\\_legend.pdf](http://www.groundsure.com/sites/default/files/groundsure_legend.pdf)



**Site Details:**

COBBOLD, WEST STREET,  
WALSHAM LE WILLOWS, IP31  
3AP

**Client Ref:** 3652\_Long\_  
**Report Ref:** GS-TX4-76X-V9T-XFV  
**Grid Ref:** 598668, 270904

**Map Name:** County Series


**Map date:** 1903-1904

**Scale:** 1:2,500

**Printed at:** 1:2,500



Surveyed 1904  
Revised 1904  
Edition N/A  
Copyright N/A  
Levelled N/A



Surveyed 1903  
Revised 1903  
Edition N/A  
Copyright N/A  
Levelled N/A

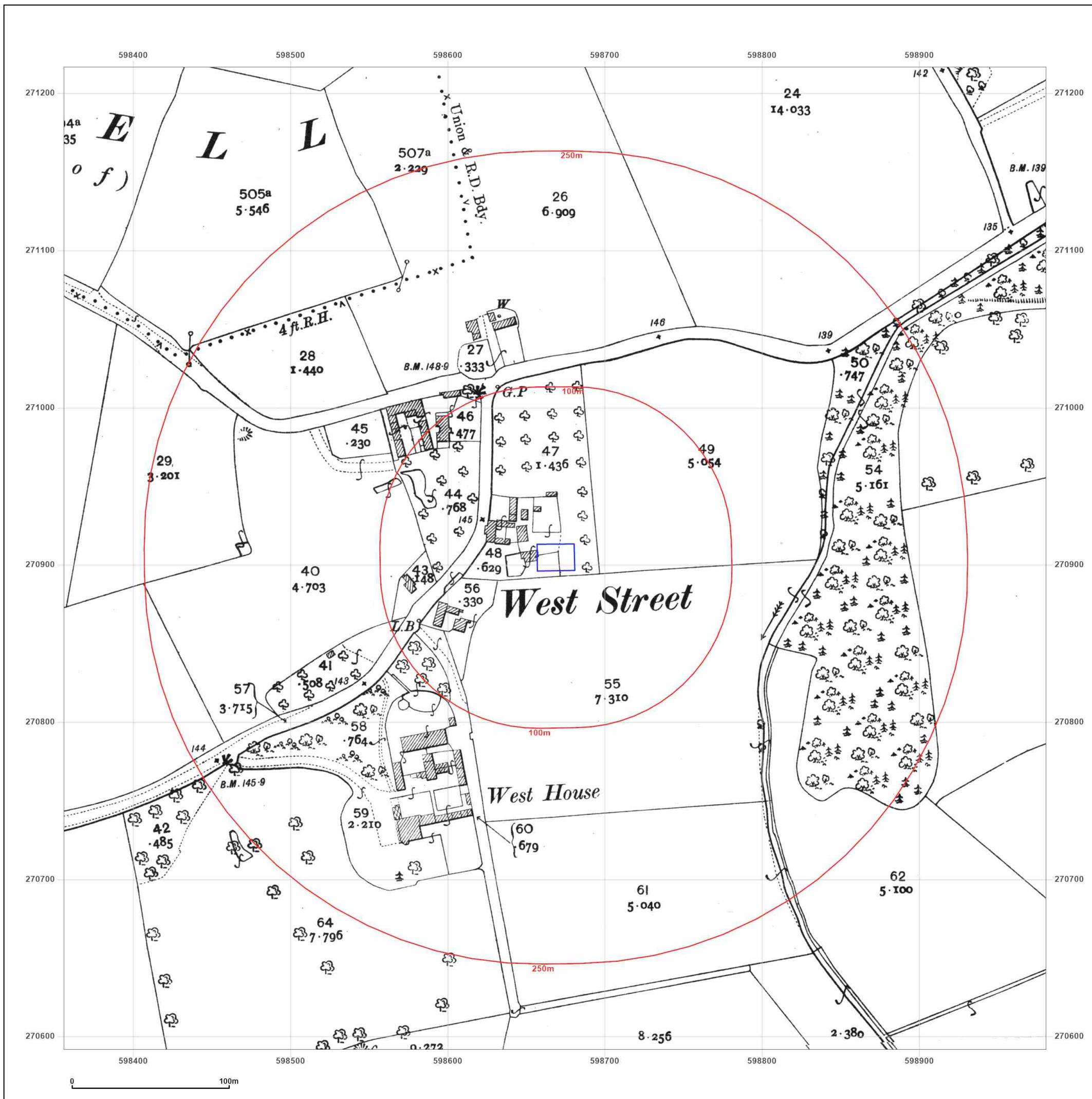


Produced by  
Groundsure Insights  
T: 08444 159000  
E: [info@groundsure.com](mailto:info@groundsure.com)  
W: [www.groundsure.com](http://www.groundsure.com)

© Crown copyright and database rights 2018 Ordnance Survey 100035207

Production date: 20 November 2023

Map legend available at:  
[www.groundsure.com/sites/default/files/groundsure\\_legend.pdf](http://www.groundsure.com/sites/default/files/groundsure_legend.pdf)



**Site Details:**

COBBOLD, WEST STREET,  
WALSHAM LE WILLOWS, IP31  
3AP

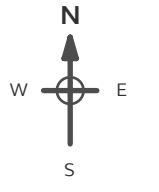
**Client Ref:** 3652\_Long\_  
**Report Ref:** GS-TX4-76X-V9T-XFV  
**Grid Ref:** 598668, 270904

**Map Name:** National Grid


**Map date:** 1974-1975

**Scale:** 1:2,500


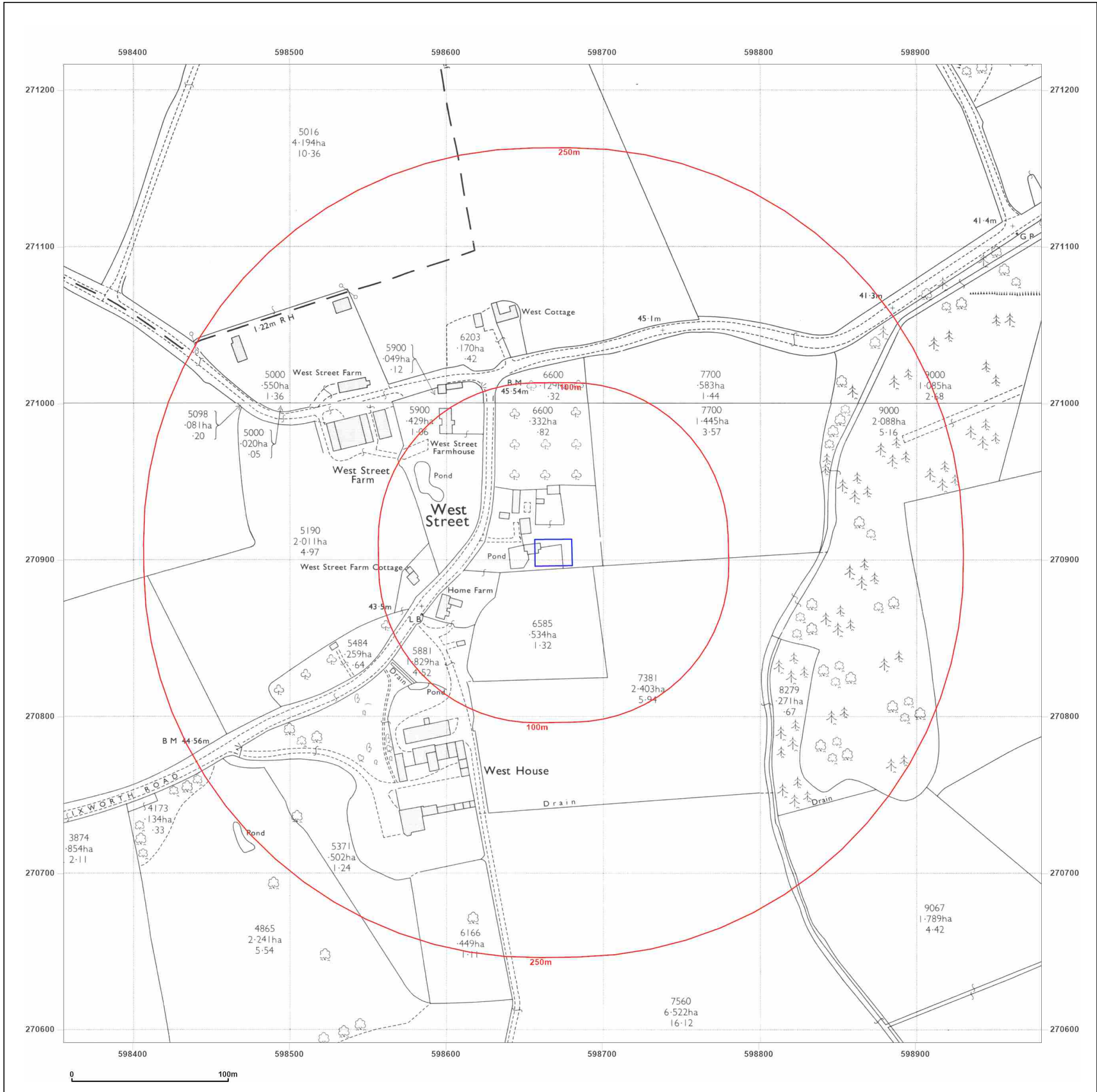
**Printed at:** 1:2,500



Surveyed 1975  
Revised 1975  
Edition N/A  
Copyright 1976  
Levelled 1973



Surveyed N/A  
Revised 1974  
Edition N/A  
Copyright 1975  
Levelled 1973



Produced by  
Groundsure Insights  
T: 08444 159000  
E: [info@groundsure.com](mailto:info@groundsure.com)  
W: [www.groundsure.com](http://www.groundsure.com)

© Crown copyright and database rights 2018 Ordnance Survey 100035207

Production date: 20 November 2023

Map legend available at:  
[www.groundsure.com/sites/default/files/groundsure\\_legend.pdf](http://www.groundsure.com/sites/default/files/groundsure_legend.pdf)

**Site Details:**

COBBOLD, WEST STREET,  
WALSHAM LE WILLOWS, IP31  
3AP

**Client Ref:** 3652\_Long\_  
**Report Ref:** GS-TX4-76X-V9T-XFV  
**Grid Ref:** 598668, 270904

**Map Name:** National Grid

**Map date:** 1995


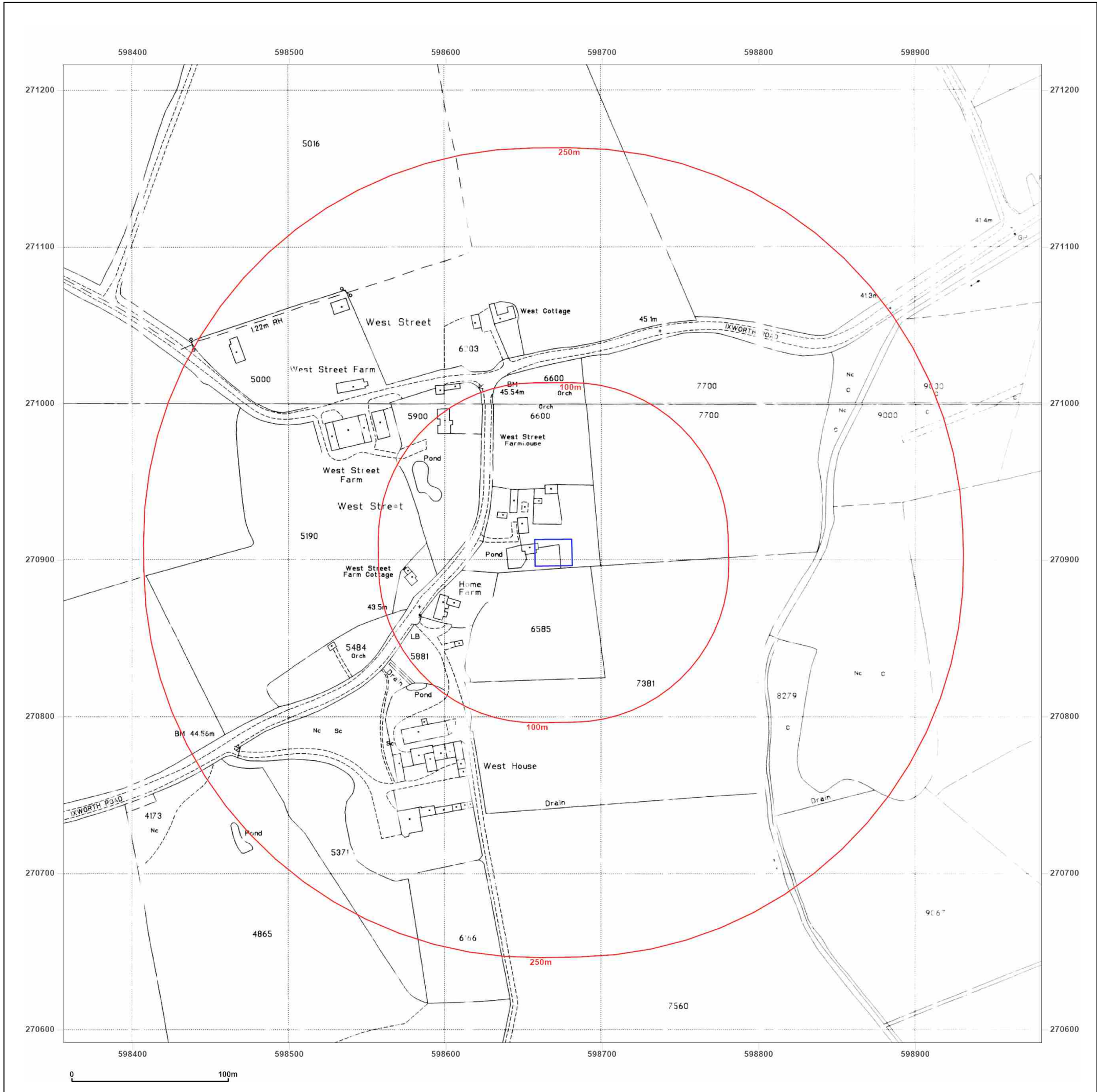
**Scale:** 1:2,500

**Printed at:** 1:2,500



Surveyed N/A  
Revised N/A  
Edition N/A  
Copyright 1995  
Levelled N/A

Surveyed N/A  
Revised N/A  
Edition N/A  
Copyright 1995  
Levelled N/A



Produced by  
Groundsure Insights  
T: 08444 159000  
E: [info@groundsure.com](mailto:info@groundsure.com)  
W: [www.groundsure.com](http://www.groundsure.com)

© Crown copyright and database rights 2018 Ordnance Survey 100035207

Production date: 20 November 2023

Map legend available at:  
[www.groundsure.com/sites/default/files/groundsure\\_legend.pdf](http://www.groundsure.com/sites/default/files/groundsure_legend.pdf)

**Site Details:**

COBBOLD, WEST STREET,  
WALSHAM LE WILLOWS, IP31  
3AP


**Client Ref:** 3652\_Long\_  
**Report Ref:** GS-TX4-76X-V9T-XFV  
**Grid Ref:** 598668, 270904

**Map Name:** LandLine

**Map date:** 2003

**Scale:** 1:1,250

**Printed at:** 1:1,250



Produced by  
Groundsure Insights  
T: 08444 159000  
E: [info@groundsure.com](mailto:info@groundsure.com)  
W: [www.groundsure.com](http://www.groundsure.com)

© Crown copyright and database rights 2018 Ordnance Survey 100035207

Production date: 20 November 2023

Map legend available at:  
[www.groundsure.com/sites/default/files/groundsure\\_legend.pdf](http://www.groundsure.com/sites/default/files/groundsure_legend.pdf)

