



PROPOSED  
ENTRANCE GATES

PROPOSED  
SMALLE  
SHOWN DOTTED

PROPOSED  
CAR BARN

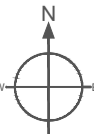
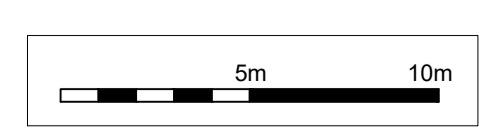
PROPOSED  
TURNING HEAD


APPLICATION BOUNDARY  
SHOWN DASHED

EXISTING STRUCTURES  
BE DEMOLISHED  
SHOWN DASHED RED

Drawing sheets:

01  
02





1 07884 056 025  
e: gha@ghatrees.co.uk  
www.ghatrees.co.uk

Site: Oakley Green Lodge, Oakley Green Road, Wetherby, LS4 4PZ  
Drawing Title: Arboricultural Impact Assessment  
1:200 @ A0  
January 2024  
Rev C

Key:

● Category A	Category	● Crown Spread
● Category B	● Root Protection Area	● Tree Number
● Category C		● Species
● Category U		● Category

NOTE: Tree/group numbers marked with an \* have approximate locations.

EXISTING STRUCTURES TO  
BE DEMOLISHED  
SHOWN DASHED RED

G4\*  
Hawthorn, hazel, elm, ash  
C2

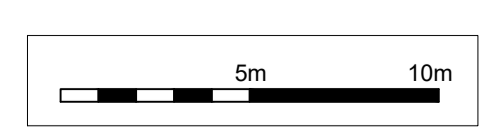
G4\*  
Hawthorn, hazel, elm, ash  
C2


G4\*  
Hawthorn, hazel, elm, ash  
C2

G4\*  
Hawthorn, hazel, elm, ash  
C2

Drawing sheets:

01  
02



 1. 07884 056 025  
e. gjen@ghatrees.co.uk  
www.ghatrees.co.uk

Site: Oakley Green Lodge, Oakley Green Road, Worthing, BN4 4PZ	1:200 @ A0 January 2024 Rev C
---	-------------------------------------

Key:

● Category A	Category	○ Crown Spread
● Category B	○ Root Protection Area	○ Tree Number
● Category C	○ Species	○ Category
● Category U		

NOTE: Tree group numbers marked with an \* have approximate locations.