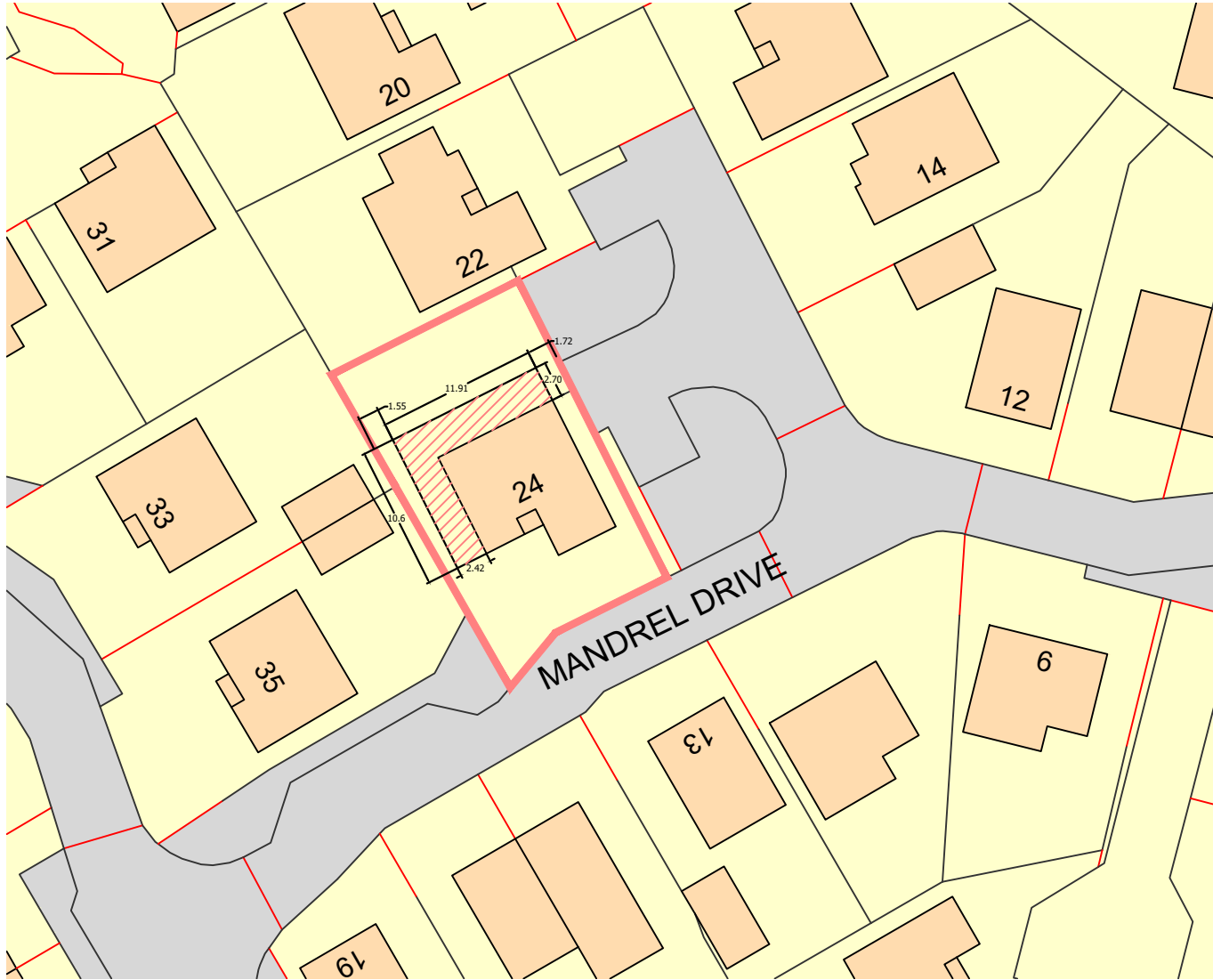
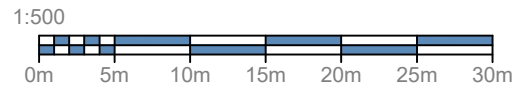
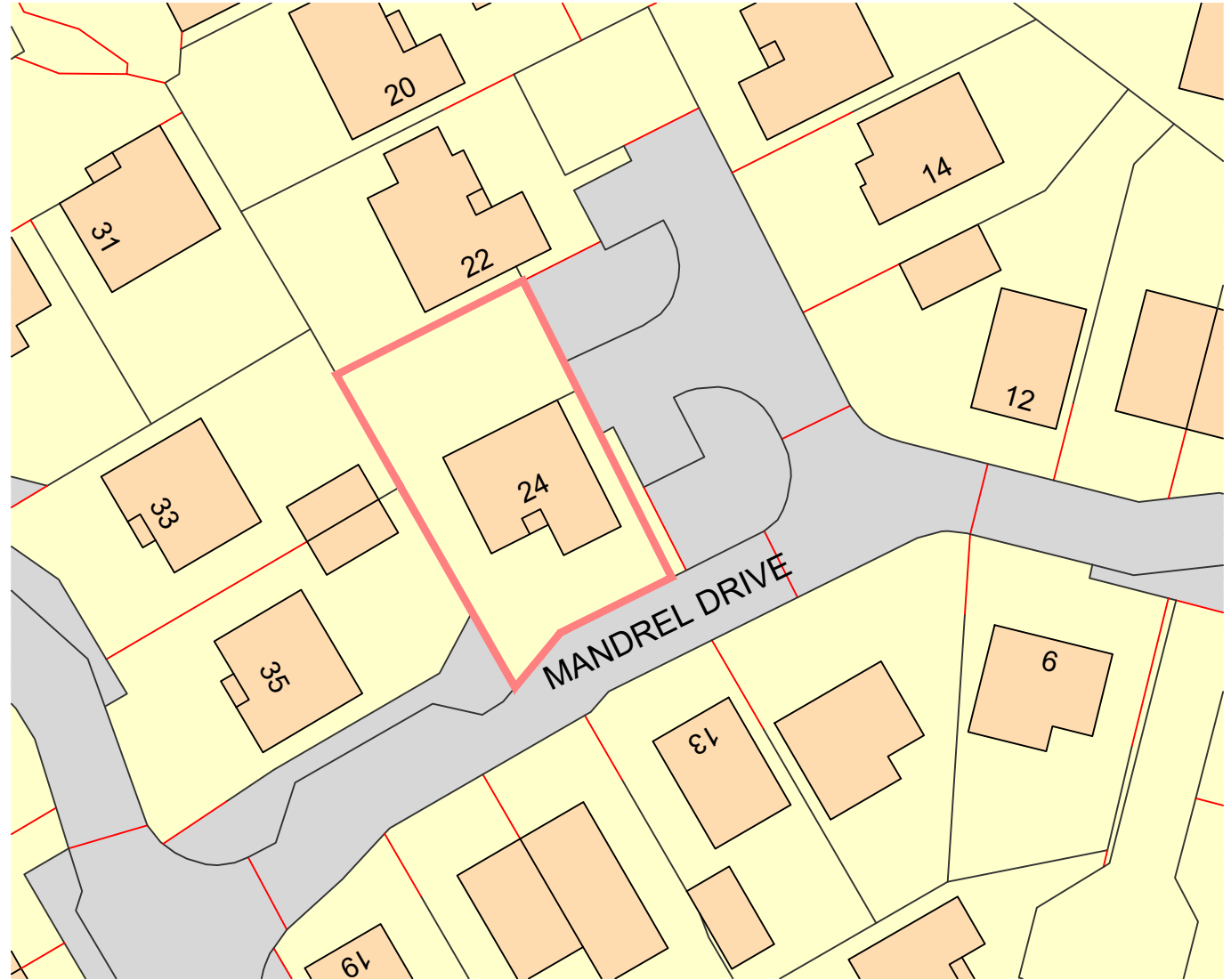
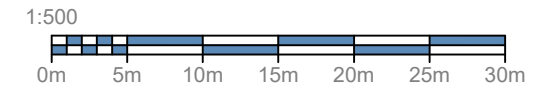


PROPOSED BLOCK PLAN 1:500

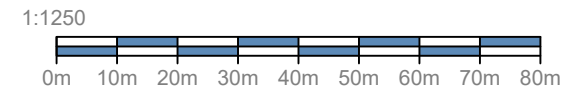


EXISTING BLOCK PLAN 1:500

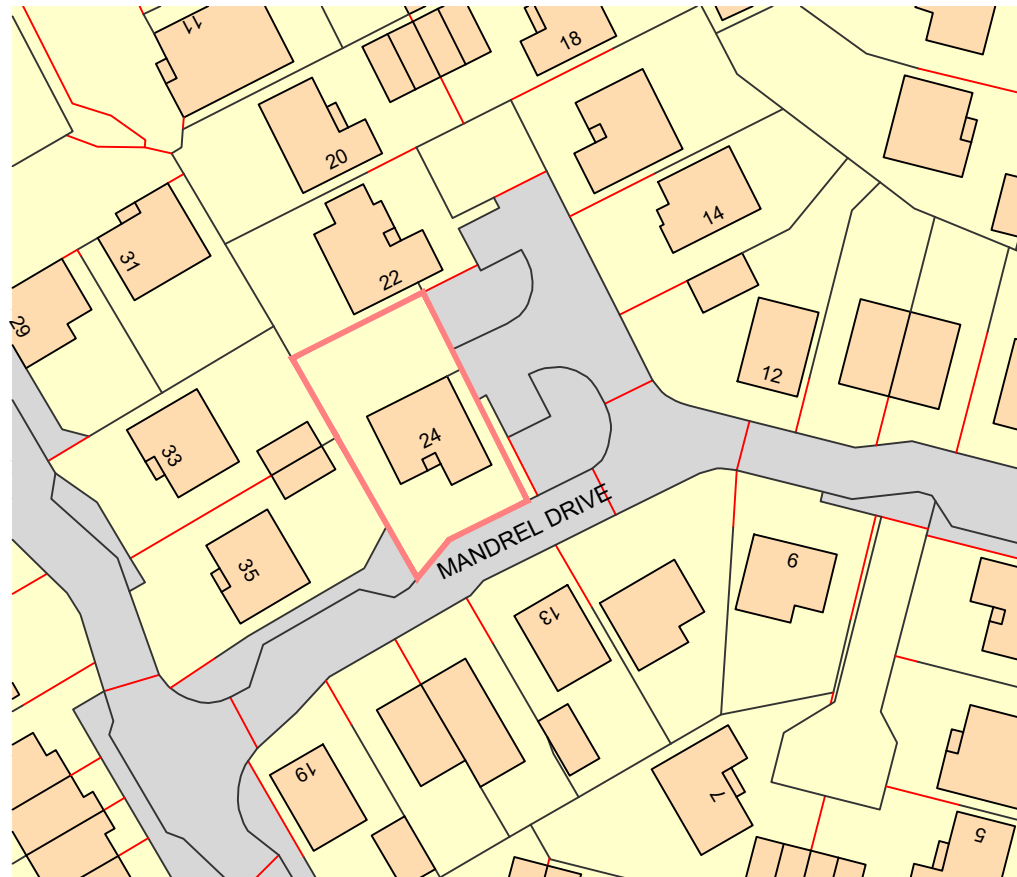
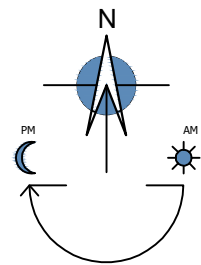


GENERAL NOTES:
 1. Do not scale this drawing - if in doubt ask.
 2. All sizes to be checked on site prior to construction.
 3. Discrepancies to be notified in writing to architect immediately.
 4. This drawing is the copyright of the author.

OWNERSHIP
BOUNDARY



LOCATION PLAN 1:1250



Rev:	Details:	Date:	By:	Chkd:
Client: Mr & Mrs Connelly				
Project: Proposed Rear & Side Extension 24 Mandrel Drive, Coatbridge				
Drawing Title: EXISTING LOCATION & BLOCK PLAN				
Scale: 1:500/1:1250	Original Drawing Size: A3			
Drawn By:	Date:			
Drawing Status: -				
Job No: H202	Drawing No: LOC 001	Revision:		