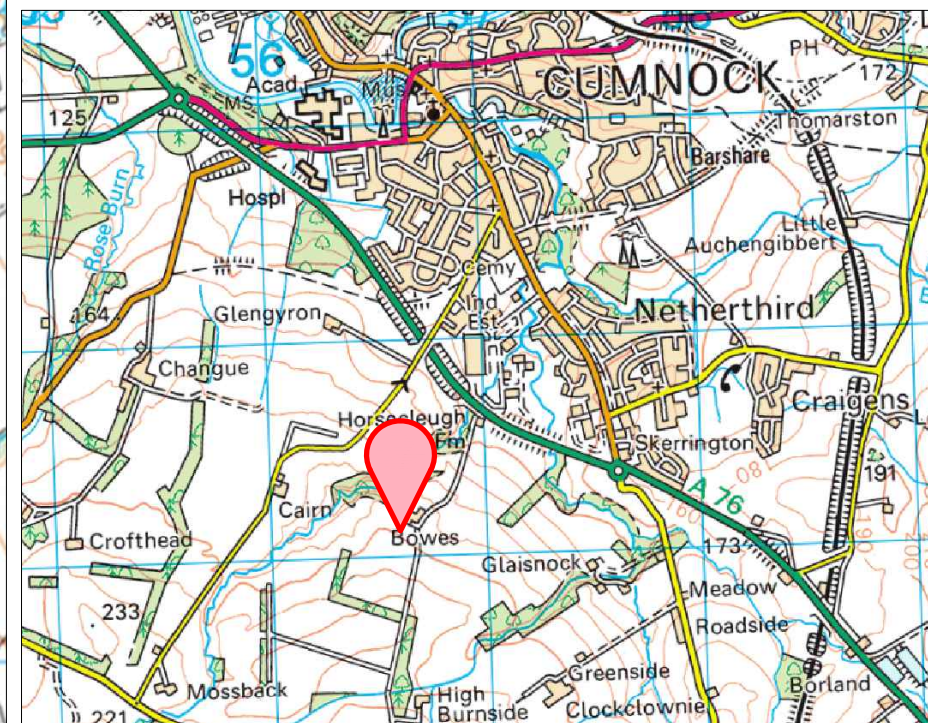


LOCATION PLAN

1:10,000



SITE LOCATION

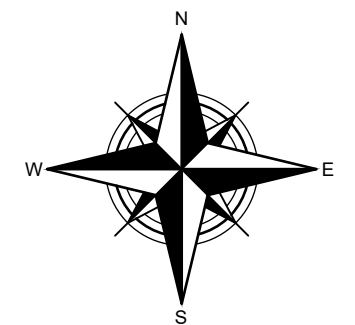
NTS

NOTES

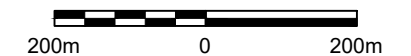
- PROPOSED DEVELOPMENT
- ALL LAND & BUILDINGS OWNED BY APPLICANT AS SHOWN.

SITE
BOWES FARM
CUMNOCK
EAST AYRSHIRE
KA18 ISJ

CPH - 69/190/0061
BRN - 154 590



1:10,000



This product includes mapping data licensed from Ordnance Survey with the permission of the Controller of Her Majesty's Stationery Office. Crown copyright 2024. All rights reserved. Licence number 100048957

All dimensions to be verified on site prior to commencement of works or manufacture of any components. This drawing should not to be scaled from. If in doubt - Ask!

Contract
EARTH BANKED SILAGE CLAMP
BASIL WATT & SONS
BOWES FARM
CUMNOCK
EAST AYRSHIRE, KA18 ISJ

Drawing Title
LOCATION PLANS

(PLANNING)

Drawing No. 2024-03-03	Revision	Scale PER DWG
Drawn M GOLDIE	Date JAN 2024	Page A3



AGRICULTURAL-RESIDENTIAL-INDUSTRIAL

Craighead Farm, Mauchline, Ayrshire, Scotland, KA5 6EX
T: 07970 888 698 E: mgoldie.as@btinternet.com

This drawing is the property of MG Architectural Services and must not be reproduced without the written consent from MG Architectural Services.