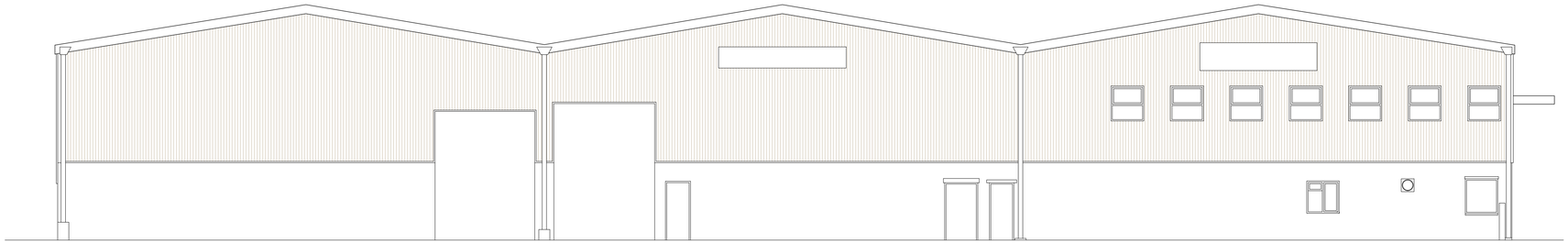

Existing South Elevation
1:100

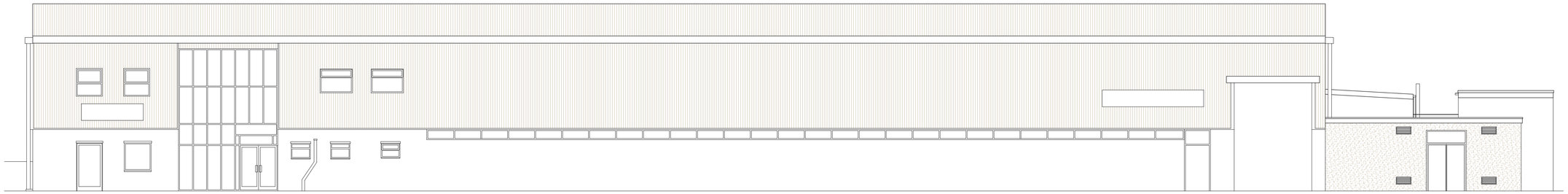

Existing East Elevation
1:100

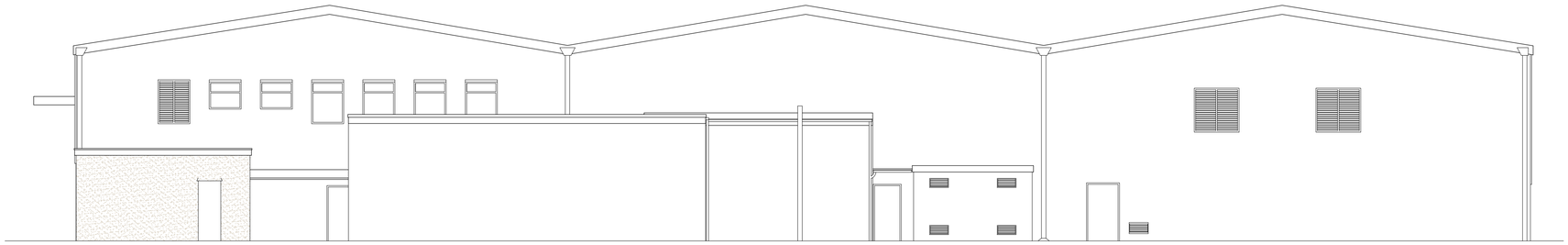

Existing North Elevation
1:100



Existing West Elevation
1:100

Revision Schedule

Revision	Revision Description	Revision Date

NOTES

All building work is to conform with full planning approval, application drawings and stipulated planning conditions approved by the Local Planning Authority.

All building work is to conform with 1991 Building Regulations and all Subsequent revised documents and to the satisfaction of the building control officer or equally approved.

The contractor is to check all dimensions and conditions on site before commencing. Figured dimensions shall be preferred to scaled dimension. All adjoining properties are indicative layouts and are not to be scaled.

Drawing to be read in conjunction with the Employers Requirements and relevant specification documents.

It is intended that this drawing had been produced and issued for sole purpose noted within the title block. It is not intended that this drawing be used by any other person or for any other purpose.

The client has a license to reproduce the work shown on the drawings and documents once only on the site to which it relates. The copyright in all drawings and documents remains vested with Jay Ashall Partnership

Road One
Winsford Industrial Estate
for Higham and Higham Ltd.

DRAWING NAME:
Existing Elevations

DRAWING:-
1613 - 102
Measured Building Survey

Rev

SCALE: 1:100 @ A1 **DATE:** Oct 2023

Jay Ashall Partnership
Chartered Architects