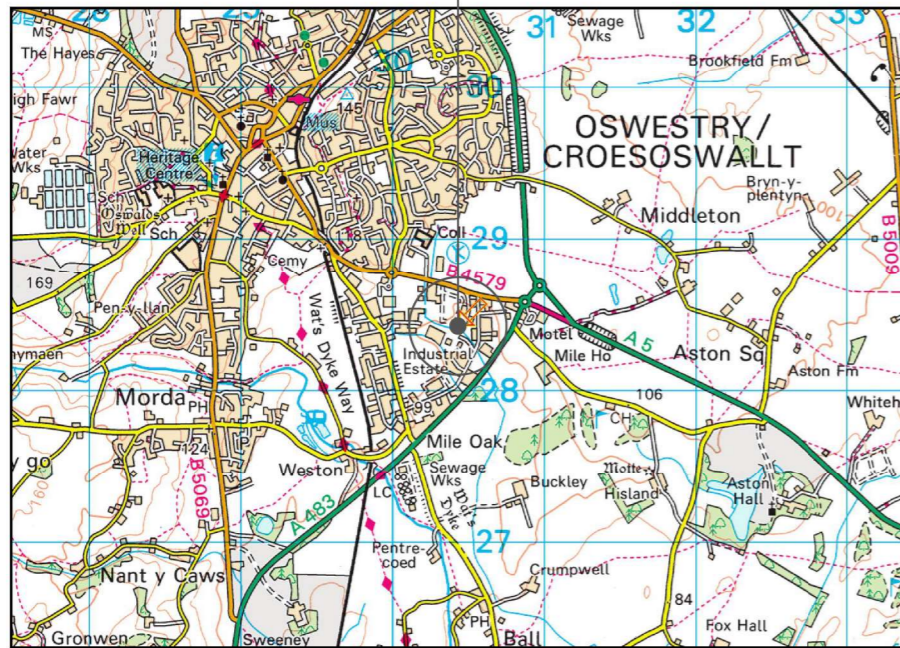
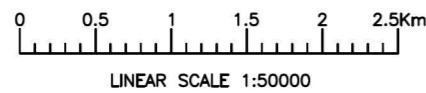


SITE LOCATION



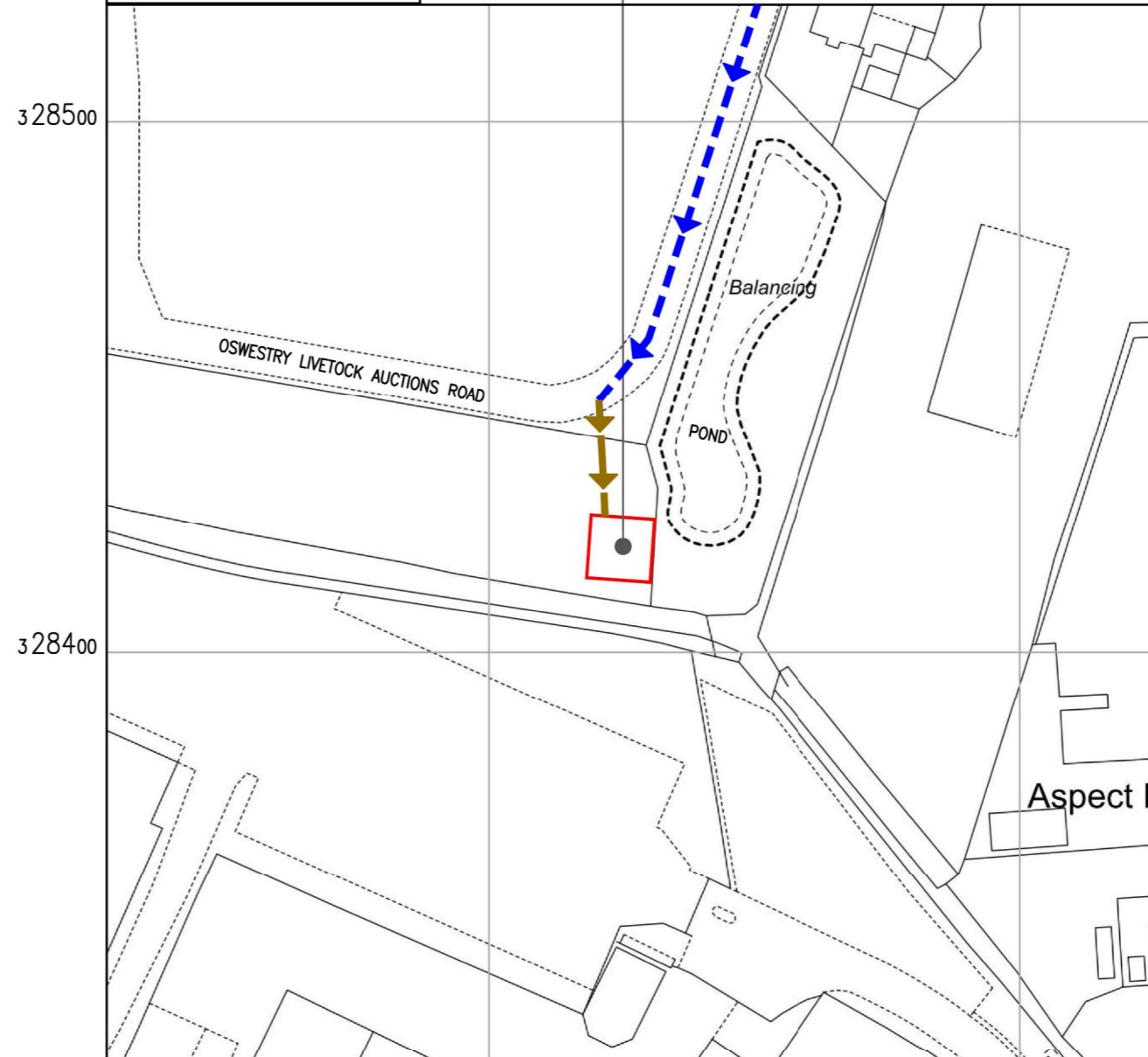
SITE LOCATION  
(SCALE 1:50000)

ORDNANCE SURVEY EXTRACT. BASED UPON THE LANDRANGER MAP SERIES WITH THE PERMISSION OF THE CONTROLLER OF HIS MAJESTY'S STATIONERY OFFICE. CROWN COPYRIGHT. LICENCE No. 100030848



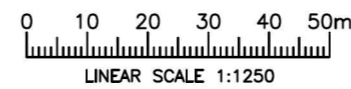
	= SITE ACCESS
	= ACCESS ROUTE

SITE LOCATION  
(NGR - E330428 N328423)



DETAILED SITE LOCATION  
(SCALE 1:1250)

Supplied by: Getmapping  
Centre coordinates: 330428, 328423  
OS Licence Number: 100030848



A	FIRST ISSUE	AR	MLB	28.11.23
REV.	MODIFICATION	BY	CHK.	DATE



ICON TOWER REFERENCE No.:  
GBR-SHR0003

OPERATOR 2 REFERENCE No.:  
N/A

OPERATOR 3 REFERENCE No.:  
N/A

SITE NAME AND ADDRESS:  
OSWESTRY LIVESTOCK AUCTIONS  
SHREWSBURY RD,  
OSWESTRY,  
SY11 2RT

DRAWING TITLE:  
SITE LOCATION MAPS

PURPOSE OF ISSUE:  
PLANNING

DRAWING NUMBER:  
100

SURVEYED BY: PB		ORIGINAL SIZE: A3		ISSUE: A
DRAWN: AR	DATE: 28.11.23	CHECKED: MLB	DATE: 28.11.23	